





Columbia, SC



Take Assembly St and US-76 W to I-126 W

-
- 6 min (2.1 mi)
-  1. Head east on Gervais St toward Main St

433 ft
 -  2. Turn left onto Main St


0.1 mi
 -  3. Turn left at the 1st cross street onto Lady St


0.1 mi
 -  4. Turn right at the 1st cross street onto Assembly St


0.8 mi
 -  5. Use the left 2 lanes to turn left onto US-76 W/Elmwood Ave
 Continue to follow US-76 W


1.1 mi


Follow I-26 W and I-385 N to SC-418 W/McCarter Rd in Fountain Inn. Take exit 23 from I-385 N

-
- 1 h 10 min (81.9 mi)
-  6. Continue onto I-126 W/US-76 W

2.8 mi
 -  7. Continue onto US-76 W



0.4 mi
 -  8. Merge onto I-26 W



55.7 mi
 -  9. Keep left at the fork to continue on I-385 N, follow signs for Interstate 385/Laurens/Greenville

22.8 mi
 -  10. Take exit 23 for SC-418 toward Fountain Inn/Pelzer

0.2 mi

Follow SC-418 W to Berry Rd

-
- 11 min (7.8 mi)
-  11. Turn left onto SC-418 W/McCarter Rd
 Continue to follow SC-418 W

7.7 mi
 -  12. Sharp left onto Berry Rd
 Destination will be on the left

98 ft

201-219 Berry Road

Pelzer, SC 29669

These directions are for planning purposes only. You may find that construction projects, traffic, weather, or other events may cause conditions to differ from the map results, and you should plan your route accordingly. You must obey all signs or notices regarding your route.

