

# Tampa, FL

## Get on I-275 N from N Florida Ave

- 
- 3 min (1.0 mi)
1. Head west on E Zack St toward N Marion St  

---

322 ft
  2. Turn right onto N Florida Ave  

---

0.4 mi
  3. Turn right onto E Scott St  

---

0.2 mi
  4. Turn left onto the Interstate 275 N ramp to Ocala/Interstate 4 E/Orlando  

---

36 ft
  5. Keep right at the fork, follow signs for Interstate 4 E and merge onto I-275 N  

---

0.3 mi

## Take I-4 E, FL-570 E, US-98 S, FL-60 E and US-27 S to Sun N Lake Blvd in Highlands County

- 
- 1 h 30 min (86.4 mi)
6. Merge onto I-275 N  

---

0.2 mi
  7. Use the right lanes to take exit 45B for I-4 E toward Orlando  


---

0.5 mi
  8. Continue onto I-4 E  


---

2.1 mi
  9. Keep right to stay on I-4 E  


---

23.6 mi
  10. Use the right 2 lanes to take exit 27 for FL-570 E toward Lakeland/Winter Haven  
 Toll road  



---

0.4 mi
  11. Continue onto FL-570 E  
 Toll road  

---

9.5 mi
  12. Use the right lane to take exit 10 for US-98 toward Lakeland/Bartow  
 Toll road  


---

0.4 mi
  13. Use the right 2 lanes to turn right onto US-98 S/Bartow Rd  
 Continue to follow US-98 S  
 Partial toll road  

---

7.5 mi
  14. Use the left 3 lanes to turn left onto E Van Fleet Dr  

---

0.5 mi
  15. Use the right 2 lanes to turn right onto FL-60 E/E Van Fleet Dr (signs for Lake Wales/Vere Beach)  
 Continue to follow FL-60 E  

---

14.9 mi
  16. Slight right to merge onto US-27 S toward Avon Park  

---

26.8 mi

## Continue on Sun N Lake Blvd. Drive to Salzedo St

8 min (3.1 mi)

17. Turn right onto Sun N Lake Blvd 0.4 mi
18. At the traffic circle, take the 2nd exit and stay on Sun N Lake Blvd 0.5 mi
19. At the traffic circle, take the 2nd exit and stay on Sun N Lake Blvd 1.7 mi
20. Turn left onto Gerona Ave 0.3 mi
21. Turn right onto Siena St 302 ft
22. Turn left onto Salzedo St 0.1 mi  
i Destination will be on the right

## 8630 Salzedo Street

Sebring, FL 33872

