




## Gainesville, FL

### Take FL-26 E and County Rd 219 to Yale St in Clay County



33 min (25.4 mi)

1.  Head north on S Main St toward NE State Rd 24/E University Ave  


---

118 ft
2.  Turn right at the 1st cross street onto NE State Rd 24/E University Ave  
 Continue to follow E University Ave  


---

1.1 mi
3.  Continue straight onto FL-26 E/E University Ave  
 Continue to follow FL-26 E  


---

6.1 mi
4.  Turn right onto FL-26  


---

12.1 mi
5.  Turn left onto County Rd 219  

---

3.7 mi
6.  Turn left onto FL-100 W  

---


2.0 mi
7.  Turn right onto Co Rd 214  

---


0.4 mi

### Continue on Yale St. Take Woodstock St and Duke St to Stetson St


6 min (1.5 mi)

8.  Turn left onto Yale St  


---

0.4 mi
9.  Turn right onto Colgate Rd  


---

141 ft
10.  Turn left onto Woodstock St  


---

0.2 mi
11.  Turn right at the 1st cross street toward Duke St  


---

364 ft
12.  Turn left at the 1st cross street onto Duke St  


---

0.1 mi
13.  Turn left onto Emory Ave  



---

249 ft
14.  Turn right onto Duke St  

---

0.3 mi
15.  Turn right onto Furman Ave  

---

0.1 mi
16.  Turn left onto Stetson St  
 Destination will be on the right  

---

0.2 mi

7087 Stetson Street

