




Pensacola, FL





Get on I-110 N

-
-  1. Head east on E Cervantes St toward N Hayne St 1 min (0.6 mi)
-
-  2. Turn left onto N Hayne St 0.2 mi
-
-  3. Take the ramp on the left onto I-110 N 223 ft
-
- 0.4 mi

Follow I-110 N and I-10 E to County Rd 191/Garcon Point Rd in Santa Rosa County. Take exit 26 from I-10 E

-
-  4. Merge onto I-110 N 18 min (18.8 mi)
-
-  5. Use the right 3 lanes to take exit 6 to merge onto I-10 E toward Tallahassee 5.0 mi
-
-  6. Take exit 26 toward Milton/Bagdad 13.5 mi
-
- 0.2 mi

Follow County Rd 191 to Alice St in Milton

-
-  7. Turn left onto County Rd 191/Garcon Point Rd (signs for Bagdad/Milton) 8 min (3.9 mi)
 Continue to follow County Rd 191
-
-  8. Turn left onto Alice St 3.7 mi
 Destination will be on the left
-
- 0.2 mi

6738 Alice Street

Milton, FL 32570

These directions are for planning purposes only. You may find that construction projects, traffic, weather, or other events may cause conditions to differ from the map results, and you should plan your route accordingly. You must obey all signs or notices regarding your route.

