





Tallahassee, FL







Get on I-10 W

-
-  1. Head north on S Monroe St toward E Pensacola St 12 min (4.2 mi)
-
-  2. Turn right to merge onto I-10 W toward Pensacola 3.9 mi
-
- 0.3 mi

Follow I-10 W to FL-285 N in Walton County. Take exit 70 from I-10 W

-
-  3. Merge onto I-10 W 1 h 46 min (129 mi)
-
-  4. Take exit 70 for FL-285 toward Niceville/Eglin AFB/Hurlburt 129 mi
-
-  5. Keep right at the fork, follow signs for FL-285 N/US-90 and merge onto FL-285 N 0.2 mi
-
- 322 ft

Take US-90 W to your destination in Okaloosa County

-
-  6. Merge onto FL-285 N 7 min (4.6 mi)
-
-  7. Turn left onto US-90 W 0.2 mi
-
-  8. Turn right onto Hibiscus Ave 3.7 mi
-
-  9. Turn right onto Goldfinch Way 0.4 mi
-
-  10. Turn left 256 ft
-  Destination will be on the left
-
- 0.2 mi

5235 3rd Avenue

Crestview, FL 32539

These directions are for planning purposes only. You may find that construction projects, traffic, weather, or other events may cause conditions to differ from the map results, and you should plan your route accordingly. You must obey all signs or notices regarding your route.

