

# Orlando, FL

## Get on FL-408 W from W Anderson St

- 
- 3 min (0.7 mi)
1. Head east on W South St toward S Orange Ave  

---

108 ft
  2. Turn right onto S Orange Ave  

---

463 ft
  3. Turn right at the 1st cross street onto W Anderson St  

---

0.4 mi
  4. Use the right lane to turn left onto S Division Ave  


---

325 ft
  5. Turn right to merge onto FL-408 W  


---

0.1 mi


## Follow FL-408 W and Florida's Turnpike to Lake County. Take exit 285 from Florida's Turnpike

- 
- 27 min (29.7 mi)
6. Merge onto FL-408 W  
 Toll road  


---

8.8 mi
  7. Use the right 2 lanes to take the Florida's Turnpike N exit toward Ocala  
 Toll road  

---

0.6 mi
  8. Merge onto Florida's Turnpike  
 Toll road  


---

19.4 mi
  9. Take exit 285 toward US-27/FL-19/Leesburg/Clermont  
 Toll road  


---

1.0 mi

## Follow US-27 N and US-441 N to Summit St in Lady Lake

- 
- 30 min (20.7 mi)
10. Turn right onto US-27 N (signs for Leesburg)  
 Partial toll road  

---

14.7 mi
  11. Use the left 3 lanes to turn left onto US-441 N/W N Blvd  
 Continue to follow US-441 N  


---

5.5 mi
  12. Turn left onto Morningside Ave  

---

440 ft
  13. Turn right to stay on Morningside Ave  

---

0.3 mi
  14. Turn right onto Summit St  
 Destination will be on the left  

---

0.1 mi

## 702 Summit Street

Lady Lake, FL 32159

These directions are for planning purposes only. You may find that construction projects, traffic, weather, or other events may cause conditions to differ from the map results, and you should plan your route accordingly. You must obey all signs or notices regarding your route.