




Orlando, FL


Get on FL-408 W from W Anderson St

-
- 3 min (0.7 mi)
1. Head east on W South St toward S Orange Ave
108 ft
 2. Turn right onto S Orange Ave
463 ft
 3. Turn right at the 1st cross street onto W Anderson St
0.4 mi
 4. Use the right lane to turn left onto S Division Ave
325 ft
 5. Turn right to merge onto FL-408 W
0.1 mi

Take Florida's Turnpike to FL-44 W in Sumter County. Take exit 329 from I-75 N

-
- 45 min (52.7 mi)
6. Merge onto FL-408 W
 Toll road
8.8 mi
 7. Use the right 2 lanes to take the Florida's Turnpike N exit toward Ocala
 Toll road
0.6 mi
 8. Merge onto Florida's Turnpike
 Partial toll road
42.6 mi
 9. Merge onto I-75 N
0.5 mi
 10. Use the right 2 lanes to take exit 329 for FL-44 toward Inverness/Wildwood
0.3 mi

Continue on FL-44 W. Take US-41 N to W Findlay St in Citrus County

-
- 45 min (33.1 mi)
11. Use the left 2 lanes to turn left onto FL-44 W (signs for Crystal River/Inverness)
15.1 mi
 12. Turn right onto US-41 N/US Hwy 41 S
 Continue to follow US-41 N
1.0 mi
 13. Turn right to stay on US-41 N
11.5 mi
 14. Turn left onto W Citrus Springs Blvd
5.2 mi
 15. Turn left onto W Findlay St
0.1 mi
 16. Turn left to stay on W Findlay St

North Wayside Avenue

Citrus Springs, FL 34433

