
















Odessa, TX






Take I-20 W, FM 1776 S, US-67 S and TX-118 S to 9 Point Mesa Ranch Rd in Brewster County

2 h 52 min (186 mi)

1.  Head southwest on I-20BL W/W 2nd St toward N Grant Ave
 Continue to follow I-20BL W
3.5 mi
2.  Use the right lane to take the Interstate 20 W ramp
0.6 mi
3.  Merge onto I-20 W
32.0 mi
4.  Take exit 80 for TX-18 toward Kermit/Ft Stockton
0.3 mi
5.  Turn left onto TX-18 S/S Stockton Ave
6.5 mi
6.  Turn right onto FM 1776 S
17.8 mi
7.  Turn right onto FM 1450 W/FM 1776 S (signs for Ranch Road 1450/Ranch Road 1776)
0.5 mi
8.  Turn left onto FM 1776 S (signs for Ranch Road 1776 S)
26.6 mi
9.  Continue onto US-67 S
46.7 mi
10.  Keep right to stay on US-67 S
0.3 mi
11.  Continue straight onto US-67 S/US-90 W
7.8 mi
12.  Turn left onto N Cockrell St
0.3 mi
13.  Turn left onto TX-118 S/S Walker St
 Continue to follow TX-118 S
43.4 mi

Follow 9 Point Mesa Ranch Rd to W Cedar Springs Rd

1 h 12 min (17.6 mi)

14.  Turn left onto 9 Point Mesa Ranch Rd
6.1 mi
15.  Turn right to stay on 9 Point Mesa Ranch Rd
10.4 mi
16.  Turn left
0.5 mi
17.  Turn left onto W Cedar Springs Rd
 Destination will be on the left
0.5 mi

West Cedar Springs Road

Alpine, TX 79830

