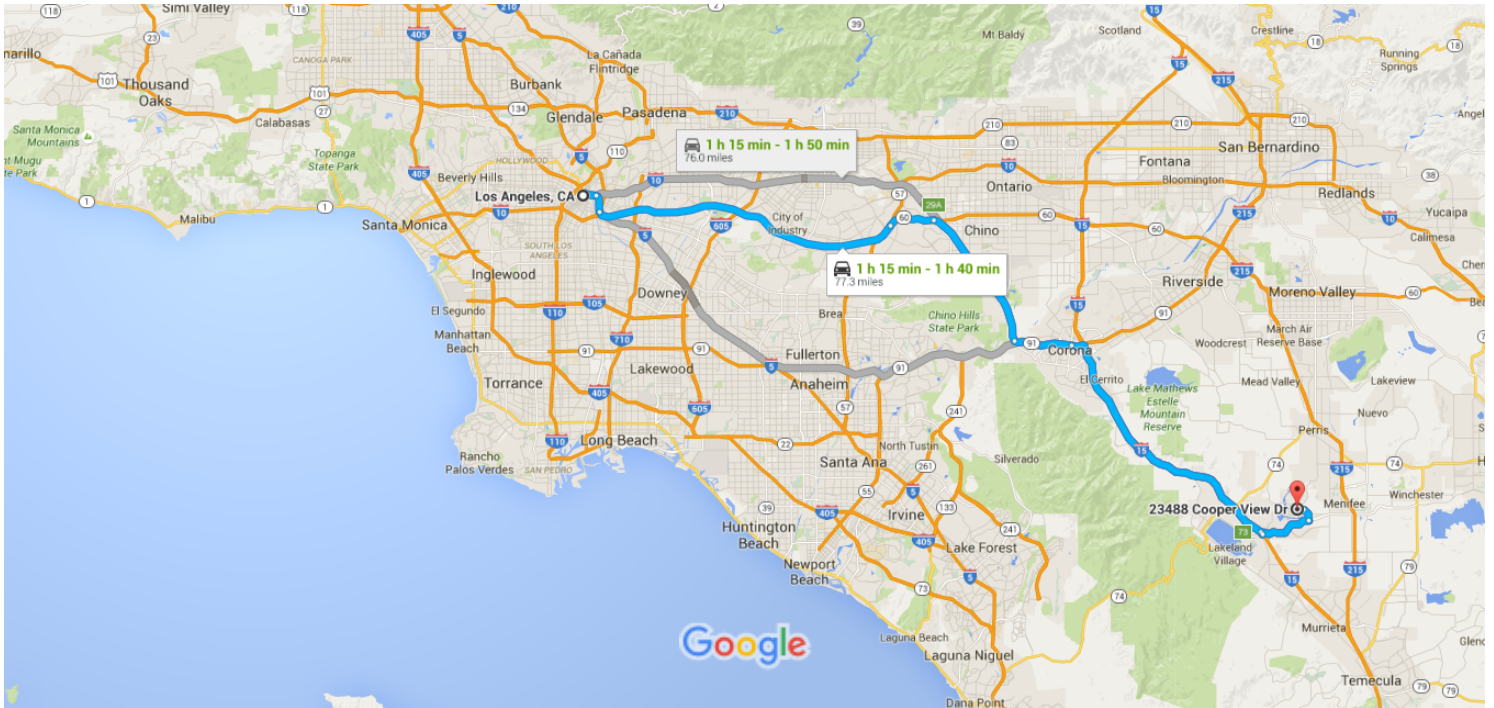




Los Angeles, CA to 23488 Cooper View Dr, Canyon Lake, CA 92587


Drive 77.3 miles, 1 h 15 min - 1 h 40 min





Map data ©2016 Google 5 mi


Los Angeles, CA

Get on US-101 S from N Main St

-
- 2 min (0.5 mi)
-  1. Head southeast on W 1st St toward S Main St


 -  2. Turn left at the 1st cross street onto N Main St


 -  3. Turn right onto E Aliso St


 -  4. Keep left to stay on E Aliso St


 -  5. Use any lane to merge onto US-101 S via the ramp to Interstate 10 Fwy E/Interstate 5 Fwy S


Take CA-60 E, CA-71 S and I-15 S to Railroad Canyon Rd in Lake Elsinore. Take exit 73 from I-15 S


-
- 1 h 11 min (70.7 mi)
-  6. Merge onto US-101 S


 -  7. Keep right at the fork to stay on US-101 S, follow signs for CA-60 E/Interstate 5 S


 -  8. Use the right 2 lanes to merge onto CA-60 E toward Pomona

 -  9. Keep left at the fork to stay on CA-60 E, follow signs for Pomona/Riverside


 -  10. Use the right 2 lanes to take exit 29A to merge onto CA-71 S toward Corona


 -  11. Use the left lane to merge onto CA-91 E toward Riverside


 -  12. Take the exit onto I-15 S toward San Diego


 -  13. Take exit 73 for Diamond Dr/Railroad Canyon Rd


Continue on Railroad Canyon Rd. Drive to Cooper View Dr in Menifee

-
- 11 min (6.0 mi)
-  14. Use the left 2 lanes to turn left onto Railroad Canyon Rd

 -  15. Use the left 2 lanes to turn left onto Goetz Rd

 -  16. Turn left onto Casa Bonita Ave

 -  17. Turn right onto Ash Dale Way

 -  18. Turn left onto Cooper View Dr

10. Turn right onto Cooper View Dr
Destination will be on the right

164 ft

23488 Cooper View Dr

Canyon Lake, CA 92587

These directions are for planning purposes only. You may find that construction projects, traffic, weather, or other events may cause conditions to differ from the map results, and you should plan your route accordingly. You must obey all signs or notices regarding your route.