










Sacramento, CA





Get on CA-99 S/I-305 E/I-80BL E/US-50 E

-
-  1. Head south on 9th St toward J St 7 min (1.8 mi)
-
-  2. Use the left 2 lanes to turn left onto X St 1.2 mi
-
-  3. Use the left 2 lanes to take the I-80 BUS E/US-50 E/Reno/Placerville/Fresno/CA-99 S ramp 0.3 mi
-
- 0.3 mi



Follow CA-99 S and CA-4 E to Main St in Copperopolis

-
-  4. Merge onto CA-99 S/I-305 E/I-80BL E/US-50 E 1 h 21 min (81.5 mi)
-
-  5. Use the right lane to take exit 6B for Interstate 80 Business East toward Reno/CA-99 S/Fresno 0.5 mi
-
-  6. Keep right at the fork, follow signs for CA-99 S and merge onto CA-99 S 0.3 mi
-
-  7. Take exit 252B for Golden Gate Ave 45.3 mi
-
-  8. Turn left onto CA-4 E/S Golden Gate Ave 0.3 mi
-  [Continue to follow CA-4 E](#)
-
- 35.0 mi

Take O'Byrnes Ferry Rd and Obyrnes Ferry Rd to CA-108 W/CA-120 W in Tuolumne County

-
-  9. Turn right onto Main St 17 min (12.8 mi)
-
-  10. Continue onto O'Byrnes Ferry Rd 1.4 mi
-
-  11. O'Byrnes Ferry Rd turns slightly right and becomes Obyrnes Ferry Rd 6.8 mi
-
-  12. Turn right onto CA-108 W/CA-120 W (signs for Oakdaie) 4.7 mi
-
- 3 min (3.2 mi)


Continue on La Grange Rd to CA-132 E

-
-  13. Turn left onto La Grange Rd 19 min (16.6 mi)
-
-  14. Turn left onto Bonds Flat Rd 10.7 mi
-
-  15. Turn left onto CA-132 E 5.9 mi

2 min (2.1 mi)

Continue on Las Palmas Way. Drive to El Prado Rd

1 min (0.3 mi)

 16. Turn right onto Las Palmas Way

0.2 mi

 17. Turn right onto El Prado Rd

 Destination will be on the right

200 ft

3191 El Prado Rd

La Grange, CA 95329

These directions are for planning purposes only. You may find that construction projects, traffic, weather, or other events may cause conditions to differ from the map results, and you should plan your route accordingly. You must obey all signs or notices regarding your route.