




San Antonio, TX


Take US-90 W, TX-151 W, FM471 S, FM1283 and PR 37 to W 36th St in Lakehills


55 min (41.8 mi)


1.  Head east on Dolorosa toward Main Plaza


131 ft
2.  Continue onto W Market St


0.8 mi
3.  Use the middle lane to turn right onto Tower of the Americas Way


0.2 mi
4.  Use the left lane to take the ramp onto I-37 S/US-281 S


1.3 mi
5.  Use the right lane to take exit 139 for US-90 N/US-87 N toward El Paso


0.5 mi
6.  Merge onto I-10 W/US-87 N/US-90 W



1.5 mi
7.  Continue onto US-90 W


4.4 mi
8.  Keep right at the fork to continue on TX-151 W, follow signs for Stotzer Frwy


10.4 mi
9.  Use any lane to take the Route 1604 S exit


0.3 mi
10.  Continue onto State Hwy 151 Access Rd



0.2 mi
11.  Continue onto W Loop 1604 N/Texas 1604 Access Rd

0.3 mi
12.  Use the left 2 lanes to turn left onto FM471 S/Culebra Rd
 Continue to follow FM471 S

7.4 mi
13.  Continue onto FM1283

6.4 mi
14.  Turn right to stay on FM1283

5.2 mi
15.  Turn left onto PR 37 (signs for TX-37 W)

2.8 mi
16.  Turn right onto W 36th St
 Destination will be on the right

30 s (0.1 mi)

295 W 36th St

Lakehills, TX 78063

These directions are for planning purposes only. You may find that construction projects, traffic, weather, or other events may cause conditions to differ from the map results, and you should plan your route accordingly. You must obey all signs or notices regarding your route.

