

Map data ©2016 Google 10 mi

Reno, NV

Get on I-80 E from N Center St

-
- 3 min (0.6 mi)
- ↑ 1. Head north on Old U.S. 395 N/N Virginia St toward E 4th St

128 ft
 - ↘ 2. Turn right at the 1st cross street onto E 4th St

394 ft
 - ↙ 3. Turn left at the 1st cross street onto N Center St


0.3 mi
 - ↑ 4. Use the right 2 lanes to turn right to merge onto I-80 E

0.2 mi


Follow US-395 N to Garnier Rd in Lassen County


-
- 46 min (50.1 mi)
- ↑ 5. Merge onto I-80 E


0.8 mi
 - ↘ 6. Use the right 2 lanes to take exit 15 to merge onto US-395 N toward Susanville



49.4 mi
-  Entering California

Continue on Garnier Rd. Drive to Jasmine Ln

-
- 11 min (5.0 mi)
- ↘ 7. Turn right onto Garnier Rd
 Partial restricted usage road

3.8 mi
 - ↙ 8. Turn left onto Herlong Access Rd
 Restricted usage road

0.4 mi
 - ↘ 9. Turn right onto Pole Line Rd
 Restricted usage road

0.8 mi
 - ↙ 10. Turn left onto Jasmine Ln
 Restricted usage road
 Destination will be on the left

427 ft

Jasmine Ln

Doyle, CA 96109

results, and you should plan your route accordingly. You must obey all signs or notices regarding your route.