



## Grants Pass, OR


### Get on I-5 S from NE D St

- 
- 7 min (2.3 mi)
-  1. Head northeast on SW 5th St toward SW G St  


---

108 ft
  -  2. Turn right onto SW G St  


---

0.1 mi
  -  3. Turn left at the 2nd cross street onto SE 7th St  


---

0.2 mi
  -  4. Turn right at the 3rd cross street onto NE D St  


---

1.3 mi
  -  5. Turn right onto NE Foothill Blvd  


---

0.1 mi
  -  6. Continue onto NE Agness Ave  

---

0.1 mi
  -  7. Turn left onto US-199 N/Grants Pass Pkwy  



---

0.2 mi
  -  8. Turn right to merge onto I-5 S toward Medford  


---

0.3 mi

### Follow I-5 S to Ash Creek/Copco Rd in Siskiyou County. Take exit 789 from I-5 S

- 
- 1 h 1 min (63.3 mi)
-  9. Merge onto I-5 S  
 [Entering California](#)  



---

63.0 mi
  -  10. Take exit 789 toward Henley Hornbrook  


---

0.2 mi


### Take Ager Beswick Rd to Patricia Ave

- 
- 38 min (22.2 mi)
-  11. Turn left onto Ash Creek/Copco Rd  
 [Continue to follow Copco Rd](#)  



---

3.1 mi
  -  12. Turn right onto Ager Rd  

---

3.5 mi
  -  13. Turn left onto Ager Beswick Rd  

---

12.6 mi
  -  14. Slight left onto Patricia Ave  
 [Destination will be on the left](#)  

---

2.9 mi

# 15600-16086 Patricia Ave

Montague, CA 96064

These directions are for planning purposes only. You may find that construction projects, traffic, weather, or other events may cause conditions to differ from the map results, and you should plan your route accordingly. You must obey all signs or notices regarding your route.