


Redding, CA


Continue to Old Station

1 h 5 min (60.5 mi)

- ↑ 1. Head south on Market St toward Shasta St
443 ft
- ↑ 2. Market St turns left and becomes CA-44 E/Tehama St (signs for I-5)
 Continue to follow CA-44 E
60.4 mi


Continue on CA-44 E to Lassen County

47 min (46.2 mi)

- ↘ 3. Turn right to stay on CA-44 E (signs for Susanville/Reno)
28.0 mi
- ↘ 4. Turn right onto Mooney Rd
 Parts of this road may be closed at certain times or days
18.2 mi
- ↘ 5. Turn right onto CA-36 W/Volcanic Legacy Scenic Byway
1 min (0.6 mi)

Continue on Delwood St. Drive to Elm St in Westwood

2 min (0.4 mi)

- ↙ 6. Turn left onto Delwood St
0.3 mi
- ↘ 7. Turn right onto 7th St
358 ft
- ↑ 8. 7th St turns left and becomes Elm St
 Destination will be on the right
177 ft

619 Elm St

Susanville, CA 96130

These directions are for planning purposes only. You may find that construction projects, traffic, weather, or other events may cause conditions to differ from the map results, and you should plan your route accordingly. You must obey all signs or notices regarding your route.

