



# Los Angeles, CA


## Get on US-101 N from N Broadway

- 
- 3 min (0.7 mi)
-  1. Head northwest on W 1st St toward S Spring St  


---

0.1 mi
  -  2. Turn right onto N Broadway  

---

0.2 mi
  -  3. Continue straight to stay on N Broadway  


---

0.2 mi
  -  4. Turn right to merge onto US-101 N toward I-110 N  


---

0.2 mi


## Continue to Mojave

- 
- 1 h 30 min (94.9 mi)
-  5. Merge onto US-101 N  


---

10.1 mi
  -  6. Keep left at the fork to continue on CA-170 N/Hwy 170 N/Hollywood Fwy, follow signs for Sacramento  


---

6.0 mi
  -  7. Use any lane to take exit 11B for Interstate 5 N toward Sacramento  


---

0.9 mi
  -  8. Merge onto I-5 N  


---

1.1 mi
  -  9. Keep left to stay on I-5 N  


---

0.9 mi
  -  10. Keep left to stay on I-5 N  


---

4.8 mi
  -  11. Keep left at the fork to stay on I-5 N  

---

1.5 mi
  -  12. Use the right 3 lanes to take exit 162 for State Route 14 N/Antelope Valley Freeway toward Palmdale/Lancaster  


---

0.6 mi
  -  13. Continue onto CA-14 N  


---

68.9 mi

## Continue on CA-14 N/Midland Trail. Take California City Blvd and 20 Mule Team Pkwy to Roan St in California City

- 
- 31 min (23.7 mi)
-  14. Turn right onto CA-14 N/Midland Trail  

---

4.9 mi
  -  15. Take exit 73 for California City Blvd

- ➤ 16. Keep right and merge onto California City Blvd/Ransburg Cutoff Rd  
i Continue to follow California City Blvd

---
- ↶ 17. Turn left onto Randsburg Mojave Rd

---
- ↑ 18. Continue straight onto 20 Mule Team Pkwy

---
- 19. Turn right onto Chrysler Dr

---
- ↶ 20. Turn left onto Hans Blvd

---
- ↶ 21. Turn left onto Roan St

---

## Roan St

California City, CA

