





Sacramento, CA


Get on I-5 N/State Hwy 99 N from I St

-
- 4 min (1.0 mi)
-  1. Head south on 9th St toward J St

354 ft
 -  2. Turn left onto J St


400 ft
 -  3. Turn left at the 1st cross street onto 10th St


427 ft
 -  4. Turn left onto I St


0.4 mi
 -  5. Use the right 2 lanes to turn right to merge onto I-5 N/State Hwy 99 N toward Redding/Yuba City


0.3 mi


Take CA-99 N, CA-70 N and CA-20 E/State Hwy 20 E to Marysville Rd in Yuba County



-
- 52 min (52.5 mi)
-  6. Merge onto I-5 N/State Hwy 99 N

5.8 mi
 -  7. Keep right to continue on CA-99 N, follow signs for Yuba City/Marysville

12.5 mi
 -  8. Keep right to continue on CA-70 N, follow signs for California 70/Marysville/Oroville


22.0 mi
 -  9. Turn right onto State Hwy 70 E/9th St (signs for Oroville)


0.2 mi
 -  10. Use any lane to turn left onto B St


0.3 mi
 -  11. Turn right onto CA-20 E/State Hwy 20 E/12th St
 [Continue to follow CA-20 E/State Hwy 20 E](#)


11.8 mi


Continue on Marysville Rd. Take Willow Glen Rd to Squaw Flat Rd in Forbestown

-
- 37 min (26.4 mi)
-  12. Turn left onto Marysville Rd

11.4 mi
 -  13. Continue onto Willow Glen Rd

6.7 mi
 -  14. Continue onto Willow Glenn Rd

1.0 mi
 -  15. Continue straight onto La Porte Rd

2.8 mi
 -  16. Slight left onto Challenge Cutoff Rd

- 17. Continue onto Forbestown Rd 2.8 mi
- 18. Turn right onto Old Forbestown Rd 1.5 mi
- 19. Continue straight onto Squaw Flat Rd 0.1 mi
- 0.1 mi

100 Squaw Flat Rd

Oroville, CA 95966

