








Greensboro, NC









Get on I-40 E/I-85BUS N in Jefferson from E Gate City Blvd

9 min (4.4 mi)

-  1. Head east on W Market St toward N Greene St
0.5 mi
-  2. Turn right onto S Murrow Blvd
0.2 mi
-  3. Continue onto S Morrow Blvd
0.3 mi
-  4. Keep left to stay on S Morrow Blvd
207 ft
-  5. Turn left at the 1st cross street onto E Gate City Blvd
2.9 mi
-  6. Continue onto E Lee St
0.2 mi
-  7. Use the left 2 lanes to turn left to merge onto I-40 E/I-85BUS N toward Burlington/Durham
0.3 mi

Follow I-40 E to US-17 S/Ocean Hwy E in Town Creek. Take the US-17 exit from US-17 S/US-74 W/US-76 W

2 h 57 min (207 mi)

-  8. Merge onto I-40 E/I-85BUS N
 Continue to follow I-40 E
34.1 mi
-  9. Keep right at the fork to stay on I-40 E, follow signs for Interstate 40/Raleigh
42.9 mi
-  10. Keep right at the fork to stay on I-40 E, follow signs for Benson/Wilmington
115 mi
-  11. Take exit 416A-416B to merge onto I-140 W/US-17 S toward Myrtle Beach
7.2 mi
-  12. Take exit 14 to merge onto US-17 S/US-421 S
4.1 mi
-  13. Keep right at the fork, follow signs for US-17 S/US-74 W/US-76 W/N Carolina 133 S/Brunswick County Beaches and merge onto US-17 S/US-74 W/US-76 W
2.6 mi
-  14. Use the right 2 lanes to take the US-17 exit toward Shallotte/Myrtle Beach
0.8 mi

Follow US-17 S/Ocean Hwy E and NC-87 S to Hunters Rd in Boiling Spring Lakes

22 min (17.8 mi)

-  15. Continue onto US-17 S/Ocean Hwy E
8.6 mi

- ↶ 16. Turn left onto NC-87 S 8.0 mi

- ↷ 17. Turn right onto W Boiling Spring Rd 0.7 mi

- ↷ 18. Turn right onto Barclay Rd 0.2 mi

- ↶ 19. Turn left onto Hunters Rd 0.3 mi
 - i Destination will be on the right

Hunters Rd

Boiling Spring Lakes, NC 28461

