





Orlando, FL


Get on FL-408 W from W Anderson St

-
- 3 min (0.7 mi)
-  1. Head east on W South St toward S Orange Ave

108 ft
 -  2. Turn right onto S Orange Ave



463 ft
 -  3. Turn right at the 1st cross street onto W Anderson St



0.4 mi
 -  4. Use the right lane to turn left onto S Division Ave



325 ft
 -  5. Turn right to merge onto FL-408 W


0.1 mi


Take Florida's Turnpike to FL-44 W in Sumter County. Take exit 329 from I-75 N

-
- 45 min (52.7 mi)
-  6. Merge onto FL-408 W
 Toll road

8.8 mi
 -  7. Use the right 2 lanes to take the Florida's Turnpike N exit toward Ocala
 Toll road


0.6 mi
 -  8. Merge onto Florida's Turnpike
 Partial toll road


42.6 mi
 -  9. Merge onto I-75 N


0.5 mi
 -  10. Use the right 2 lanes to take exit 329 for FL-44 toward Inverness/Wildwood



0.3 mi

Continue on FL-44 W. Drive to E Skye Dr in Citrus County

-
- 16 min (13.5 mi)
-  11. Use the left 2 lanes to turn left onto FL-44 W (signs for Crystal River/Inverness)

11.7 mi
 -  12. Turn right onto E Gospel Island Rd

1.7 mi
 -  13. Turn right onto N Braemar Dr

0.1 mi
 -  14. Turn left at the 2nd cross street onto E Skye Dr
 Destination will be on the left

302 ft

8722 E Skye Dr

Inverness, FL 34450

These directions are for planning purposes only. You may find that construction projects, traffic, weather, or other events may cause conditions to differ from the map results, and you should plan your route accordingly. You must obey all signs or notices regarding your route.

Google Maps

