





Flagstaff, AZ


Get on I-40 E from W Butler Ave

-
- 8 min (2.8 mi)
-  1. Head west on Historic Rte 66 toward N Humphreys St

0.4 mi
 -  2. Turn left onto W Butler Ave


0.2 mi
 -  3. Continue straight to stay on W Butler Ave


1.4 mi
 -  4. Turn right onto E Butler Ave

0.4 mi
 -  5. Turn left to merge onto I-40 E toward Albuquerque

0.3 mi


Follow I-40 E to Apache County. Take exit 325 from I-40 E


-
- 1 h 45 min (127 mi)
-  6. Merge onto I-40 E


127 mi
 -  7. Take exit 325 toward Navajo


0.2 mi


Take Rte 2015, Rte 2007 and Dirt Trail to your destination


-
- 52 min (21.0 mi)
-  8. Turn right toward Kerr McGee Rd


0.1 mi
 -  9. Turn right onto Kerr McGee Rd


0.5 mi
 -  10. Continue onto F Rt 2015


1.3 mi
 -  11. Continue onto Rte 2015

3.2 mi
 -  12. Continue onto Rte 2015

308 ft
 -  13. Turn right to stay on Rte 2015

2.4 mi
 -  14. Continue onto Rte 2007

2.9 mi
 -  15. Turn left toward Cherrys Rd

0.3 mi
 -  16. Slight right onto Cherrys Rd

1.3 mi

- ↶ 17. Turn left 2.7 mi

- ↑ 18. Continue straight 0.5 mi

- ↷ 19. Turn right 1.6 mi

- ↶ 20. Turn left 1.9 mi

- ↑ 21. Continue onto Dirt Trail 2.1 mi

- ↗ 22. Slight right 285 ft

Unnamed Rd

St Johns, AZ 85936

