











## Boise, ID




### Follow I-84, ID-55 and US-95 S to Malheur County

2 h 11 min (119 mi)

-  1. Head southeast on I-184 E  
0.2 mi
-  2. Turn left at the 1st cross street onto S 13th St  
404 ft
-  3. Turn left onto I-184 W  
4.1 mi
-  4. Use the left 2 lanes to take the I-84 W exit toward Nampa/Ontario  
0.7 mi
-  5. Merge onto I-84  
15.4 mi
-  6. Take exit 33A toward ID-55 N/Nampa/Marsing  
0.4 mi
-  7. Merge onto ID-55/Midland Blvd  
 Continue to follow ID-55  
16.6 mi
-  8. Turn left onto US-95 S  
 Entering Oregon  
81.6 mi

### Drive to your destination

15 min (3.4 mi)

-  9. Turn right  
2.3 mi
-  10. Slight left onto Kiger Rd  
0.5 mi
-  11. Slight left  
0.5 mi

## Crooked Creek

These directions are for planning purposes only. You may find that construction projects, traffic, weather, or other events may cause conditions to differ from the map results, and you should plan your route accordingly. You must obey all signs or notices regarding your route.



### Continued Directions

At the end of the Google earth directions continue straight along the dirt road for 1/4 of a mile to the SE corner of the property.