





Tallahassee, FL

Get on I-10 E from Thomasville Rd

-
- 12 min (5.2 mi)
-  1. Head north on S Monroe St toward E Pensacola St


0.8 mi
 -  2. Turn right onto Thomasville Rd


4.0 mi
 -  3. Turn right onto Raymond Diehl Rd

0.1 mi
 -  4. Turn left to merge onto I-10 E

0.2 mi


Follow I-10 E to US-90 E/Howard St in Suwannee County. Take exit 275 from I-10 E


-
- 58 min (71.7 mi)
-  5. Merge onto I-10 E


71.1 mi
 -  6. Take exit 275 to merge onto US-90 E/Howard St toward Live Oak



0.6 mi

Drive to N Co Rd 349

-
- 31 min (26.7 mi)
-  7. Merge onto US-90 E/Howard St

6.4 mi
 -  8. Turn right onto Walker Ave SW

0.7 mi
 -  9. At the traffic circle, take the 2nd exit onto FL-51 S/Irvin Ave SW

5.7 mi
 -  10. Turn left onto N Co Rd 349
 Destination will be on the left

13.9 mi

22260 N Co Road 349

O'Brien, FL 32071

These directions are for planning purposes only. You may find that construction projects, traffic, weather, or other events may cause conditions to differ from the map results, and you should plan your route accordingly. You must obey all signs or notices regarding your route.

