



Tampa, FL




















Take N Morgan St to E Twiggs St

54 s (0.1 mi)

-  1. Head east on E Zack St toward N Morgan St
262 ft
-  2. Turn right at the 1st cross street onto N Morgan St
292 ft

Take I-75 S, Co Rd 672, S County Rd 39 S, FL-62 E, ... and FL-66 E to S Heron St in Highlands County

1 h 46 min (97.2 mi)

-  3. Turn left at the 1st cross street onto E Twiggs St
0.4 mi
-  4. Turn left onto FL-618 Toll Express/Selmon Expressway
 Partial toll road
 Parts of this road are closed Mon–Fri 4:00 AM – 1:00 PM
5.6 mi
-  5. Take the exit toward US-301/I-75/Falkenburg Rd
 Toll road
0.3 mi
-  6. Merge onto FL-618 Toll E/Selmon Expressway
 Partial toll road
2.1 mi
-  7. Use any lane to take exit 15A to merge onto I-75 S toward Naples
10.0 mi
-  8. Take exit 246 for County Rd 672 E
0.3 mi
-  9. Merge onto Big Bend Rd
1.4 mi
-  10. Turn right onto US-301 S
1.5 mi
-  11. Turn left onto Co Rd 672/Balm Rd
 Continue to follow Co Rd 672
11.8 mi
-  12. Turn right onto S County Rd 39 S
12.1 mi
-  13. Turn left onto FL-62 E
20.3 mi
-  14. Turn right onto US-17 S
7.3 mi
-  15. Turn left onto FL-66 E/Debank St
 Continue to follow FL-66 E

- ← 16. Turn left onto County Rd 635 18.7 mi
- ↶ 17. Turn right onto Hammock Rd 4.1 mi
- 1.2 mi

Continue on S Heron St. Drive to Grosbeak Ave

- ← 18. Turn left onto S Heron St 2 min (0.6 mi)
- ↶ 19. Turn right onto Grosbeak Ave 0.5 mi
 - i Destination will be on the left
- 413 ft

251 Grosbeak Ave

Sebring, FL 33870

