








# Gainesville, FL






## Take US-441 N and US-27 N to E Right-Of-Way in Fort White

45 min (31.9 mi)

-  1. Head north on S Main St toward NE State Rd 24/E University Ave  
0.5 mi
-  2. Turn left onto NW 8th Ave  
0.4 mi
-  3. Turn right onto NW 6th St  
3.0 mi
-  4. Continue onto US-441 N/NW 13th St  
 Continue to follow US-441 N  
17.8 mi
-  5. Slight left onto NE 1st Ave  
2.8 mi
-  6. Continue onto US-27 N  
7.4 mi

## Take Wilson Springs Rd and SW Newark Dr to your destination

11 min (5.8 mi)

-  7. Turn left onto E Right-Of-Way  
0.3 mi
-  8. Turn left onto Wilson Springs Rd  
2.8 mi
-  9. Turn right onto SW Newark Dr  
2.2 mi
-  10. Turn right onto Montana Pkwy  
0.2 mi
-  11. Turn right  
0.3 mi

## 296 Richmond Rd

Fort White, FL 32038

These directions are for planning purposes only. You may find that construction projects, traffic, weather, or other events may cause conditions to differ from the map results, and you should plan your route accordingly. You must obey all signs or notices regarding your route.

