





Orlando, FL


Get on I-4 W from W South St


-
- 3 min (0.7 mi)
-  1. Head east on W South St toward S Orange Ave

108 ft
 -  2. Turn right onto S Orange Ave

463 ft
 -  3. Turn right at the 1st cross street onto W Anderson St


476 ft
 -  4. Turn right onto Boone Ave


0.1 mi
 -  5. Turn left onto W South St


0.2 mi
 -  6. Turn left to merge onto I-4 W


0.3 mi

Follow I-4 W and US-27 S to FL-29 S in Glades County

-
- 2 h 21 min (126 mi)
-  7. Merge onto I-4 W


10.5 mi
 -  8. Keep left to stay on I-4 W



3.6 mi
 -  9. Keep left to stay on I-4 W


13.7 mi
 -  10. Use the right 2 lanes to take exit 55 to merge onto US-27 S


98.6 mi



Follow FL-29 S and FL-80 to Free Ln in Port LaBelle

-
- 22 min (18.8 mi)
-  11. Turn right onto FL-29 S

14.0 mi
 -  12. Turn left onto FL-80/W Hickpochee Ave
 Continue to follow FL-80

4.0 mi
 -  13. Turn right onto Cedarwood Pkwy

0.3 mi
 -  14. Turn right onto Fourwind Rd

0.3 mi
 -  15. Turn right onto Free Ln
 Destination will be on the left

0.1 mi

6012 Free Ln

LaBelle, FL 33935

These directions are for planning purposes only. You may find that construction projects, traffic, weather, or other events may cause conditions to differ from the map results, and you should plan your route accordingly. You must obey all signs or notices regarding your route.

Google Maps

