



# Gainesville, FL


## Get on I-75 S from S Main St and US-441 S

- 
- 17 min (12.6 mi)
-  1. Head south on S Main St toward SW 1 Ave/SW 1st Ave  


---

0.5 mi
  -  2. At the traffic circle, take the 3rd exit and stay on S Main St  


---

1.9 mi
  -  3. Turn right onto FL-331 S/SW Williston Rd  


---

0.5 mi
  -  4. Turn left toward US-441 S  


---

0.1 mi
  -  5. Slight left onto US-441 S  

---

8.0 mi
  -  6. Turn right onto Co Rd 234  


---

1.4 mi
  -  7. Turn left to merge onto I-75 S  


---

0.2 mi

## Follow I-75 S to SW County Hwy 484 in Marion County. Take exit 341 from I-75 S

- 
- 28 min (34.1 mi)
-  8. Merge onto I-75 S  


---

33.9 mi
  -  9. Take exit 341 for Marion County 484 toward Belleview/Dunnellon  

---

0.2 mi


## Take SW 145th St to SE 143th Pl

- 
- 9 min (4.9 mi)
-  10. Use the left 2 lanes to turn left onto SW County Hwy 484 (signs for Belleview)  


---

0.4 mi
  -  11. Turn right onto SW 16th Ave  


---

0.9 mi
  -  12. Turn left onto SW 145th St  

---

3.3 mi
  -  13. Turn left onto SE 28th Ct  

---

0.2 mi
  -  14. Turn right onto SE 143th Pl  
 Destination will be on the right  

---

0.1 mi

2800-3000 SE 143th Pl

Summerfield, FL 34401

These directions are for planning purposes only. You may find that construction projects, traffic, weather, or other events may cause conditions to differ from the map results, and you should plan your route accordingly. You must obey all signs or notices regarding your route.

## Google Maps

