

Map data ©2016 Google, INEGI 5 mi

Gainesville, FL

Get on I-75 S from S Main St and US-441 S

- 17 min (12.6 mi)
 - ↑ 1. Head south on S Main St toward SW 1 Ave/SW 1st Ave

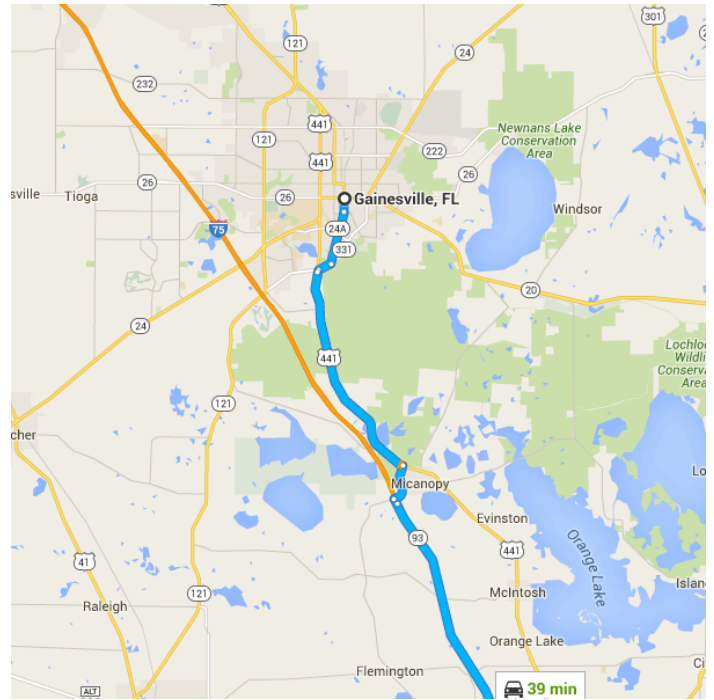
0.5 mi
 - 📍 2. At the traffic circle, take the 3rd exit and stay on S Main St

1.9 mi
 - ↘ 3. Turn right onto FL-331 S/SW Williston Rd

0.5 mi
 - ↙ 4. Turn left toward US-441 S

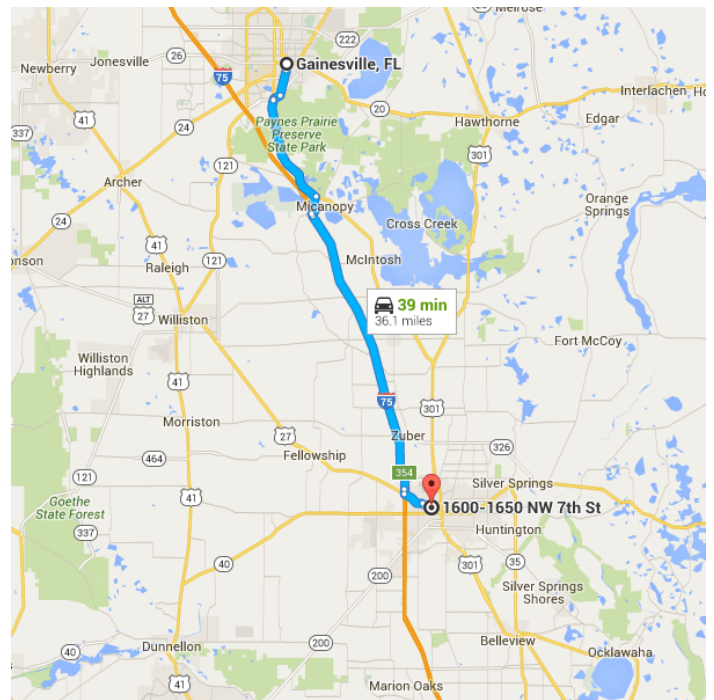
0.1 mi

- 5. Slight left onto US-441 S
8.0 mi
- 6. Turn right onto Co Rd 234
1.4 mi
- 7. Turn left to merge onto I-75 S
0.2 mi



Follow I-75 S to US-27 S/NW Blitchton Rd/Old Blitchton Rd in Ocala. Take exit 354 from I-75 S

- 8. Merge onto I-75 S
18 min (21.2 mi)
- 9. Take exit 354 for US-27 S toward Ocala
20.9 mi
- 0.3 mi



Continue on US-27 S. Drive to NW 7th St

- 10. Turn left onto US-27 S/NW Blitchton Rd/Old Blitchton Rd
5 min (2.3 mi)
- [Continue to follow US-27 S](#)
1.5 mi

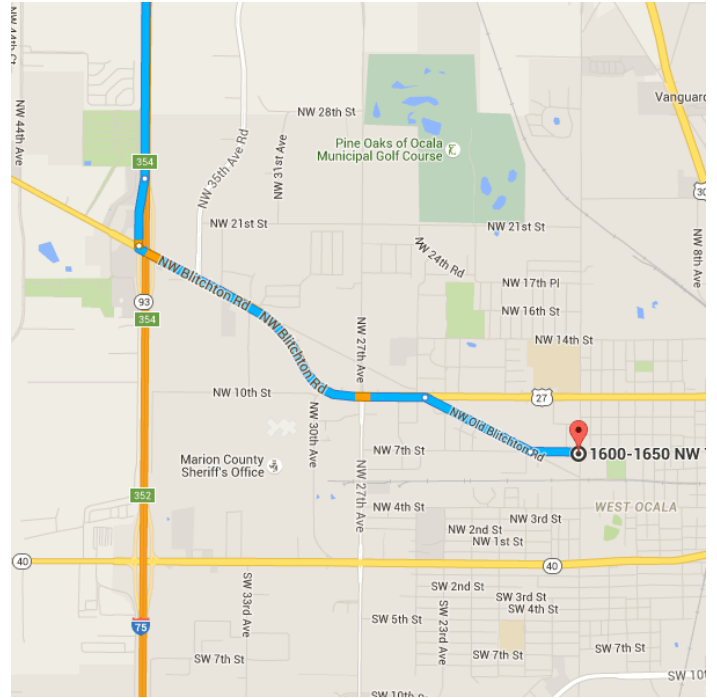
↗ 11. Slight right onto NW Old Blitchton Rd

↖ 12. Slight left onto NW 7th St

📍 Destination will be on the right

0.5 mi

0.2 mi



1600-1650 NW 7th St

Ocala, FL 34475

These directions are for planning purposes only. You may find that construction projects, traffic, weather, or other events may cause conditions to differ from the map results, and you should plan your route accordingly. You must obey all signs or notices regarding your route.

Google Maps