

Map data ©2016 Google, INEGI 5 mi

Gainesville, FL

Get on I-75 S from S Main St and US-441 S

- 17 min (12.6 mi)

↑ 1. Head south on S Main St toward SW 1 Ave/SW 1st Ave
- 0.5 mi

📍 2. At the traffic circle, take the 3rd exit and stay on S Main St
- 1.9 mi

➡ 3. Turn right onto FL-331 S/SW Williston Rd
- 0.5 mi

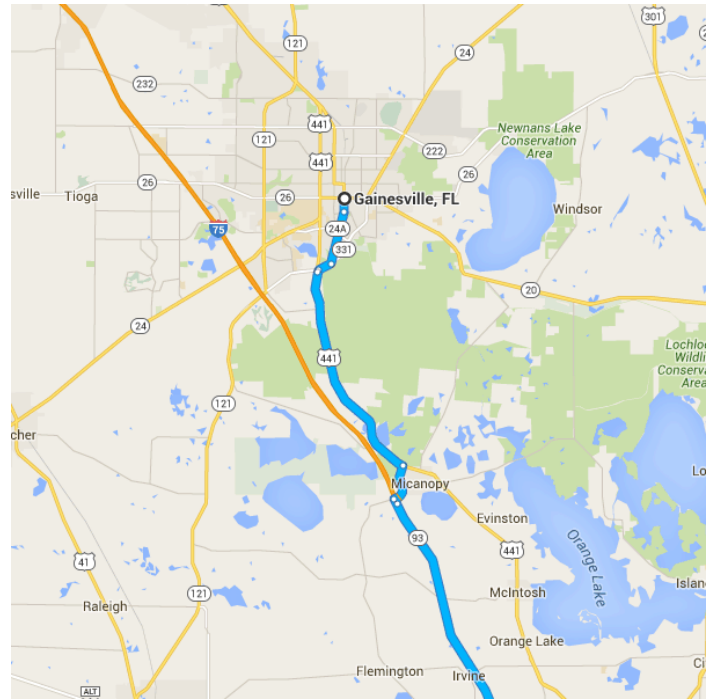
↩ 4. Turn left toward US-441 S
- 0.1 mi

↙ 5. Slight left onto US-441 S
- 8.0 mi

➡ 6. Turn right onto Co Rd 234
- 1.4 mi

7. Turn left to merge onto I-75 S

0.2 mi



Follow I-75 S to SW County Hwy 484 in Marion County. Take exit 341 from I-75 S

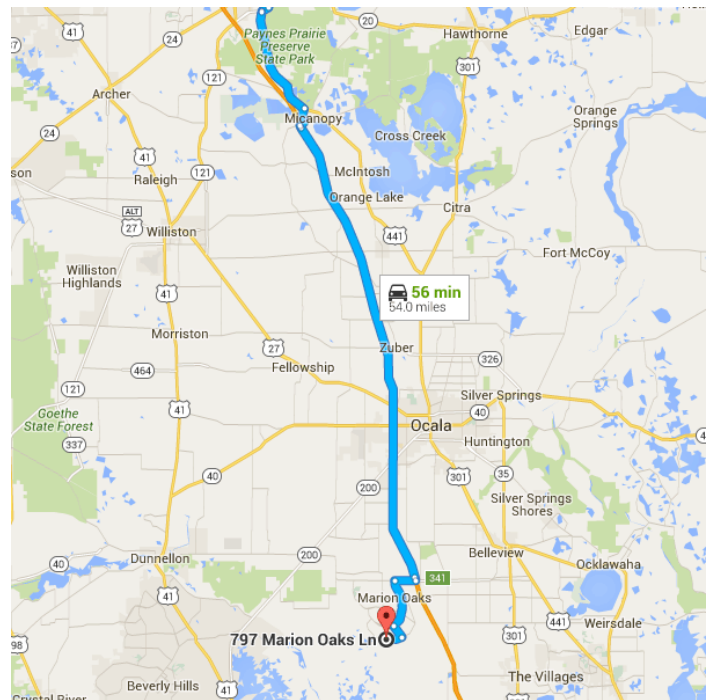
28 min (34.1 mi)

8. Merge onto I-75 S

33.9 mi

9. Take exit 341 for Marion County 484 toward Belleview/Dunnellon

0.2 mi



Take Marion Oaks Blvd to Marion Oaks Ln

12 min (7.2 mi)

10. Turn right onto SW County Hwy 484 (signs for Dunnellon)

1.5 mi

11. Turn left onto Marion Oaks Blvd

3.6 mi

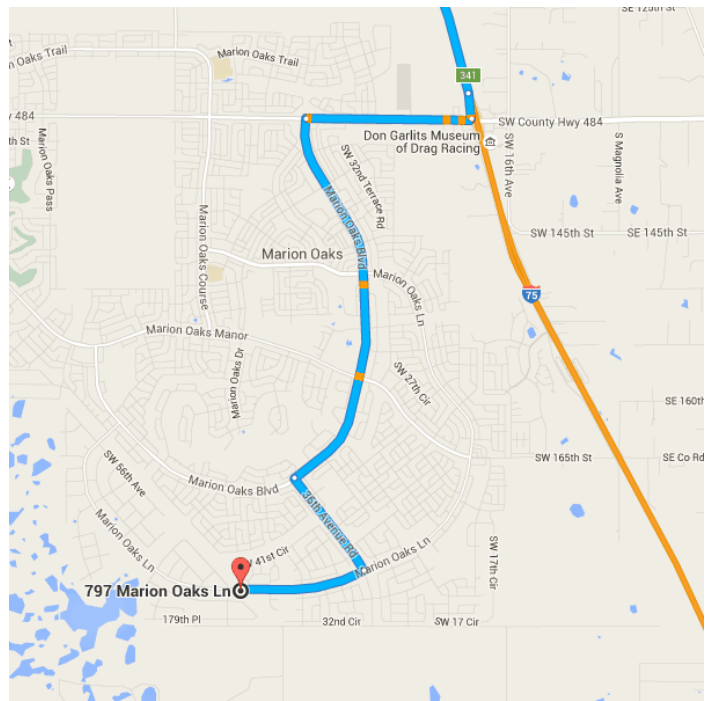
↶ 12. Turn left onto 36th Avenue Rd

1.0 mi

↷ 13. Turn right onto Marion Oaks Ln

 Destination will be on the left

1.1 mi



797 Marion Oaks Ln

Ocala, FL 34473

These directions are for planning purposes only. You may find that construction projects, traffic, weather, or other events may cause conditions to differ from the map results, and you should plan your route accordingly. You must obey all signs or notices regarding your route.

Google Maps