


Map data ©2016 Google, INEGI 5 mi

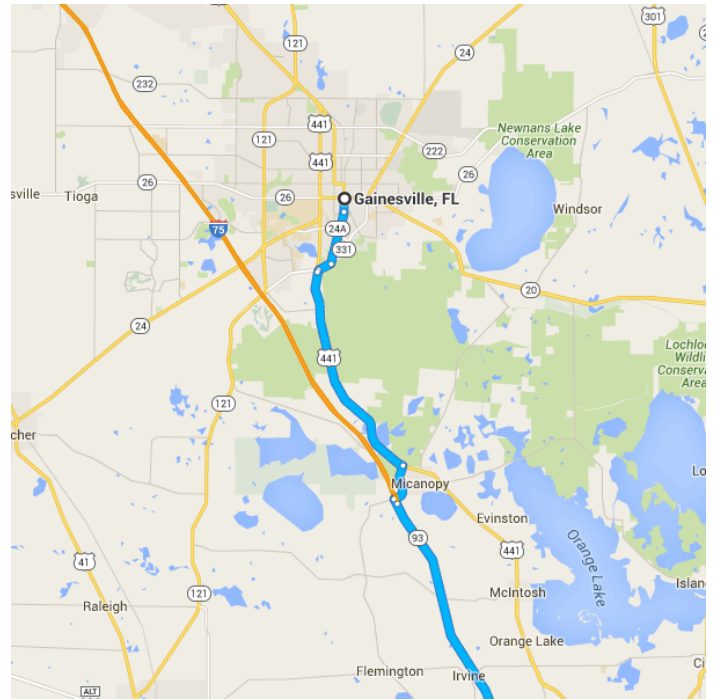
Gainesville, FL

Get on I-75 S from S Main St and US-441 S

- 17 min (12.6 mi)
↑ 1. Head south on S Main St toward SW 1 Ave/SW 1st Ave
- 0.5 mi
📍 2. At the traffic circle, take the 3rd exit and stay on S Main St
- 1.9 mi
↗ 3. Turn right onto FL-331 S/SW Williston Rd
- 0.5 mi
↖ 4. Turn left toward US-441 S
- 0.1 mi
↙ 5. Slight left onto US-441 S
- 8.0 mi
↘ 6. Turn right onto Co Rd 234
- 1.4 mi

 7. Turn left to merge onto I-75 S

_____ 0.2 mi




Follow I-75 S to SW County Hwy 484 in Marion County. Take exit 341 from I-75 S

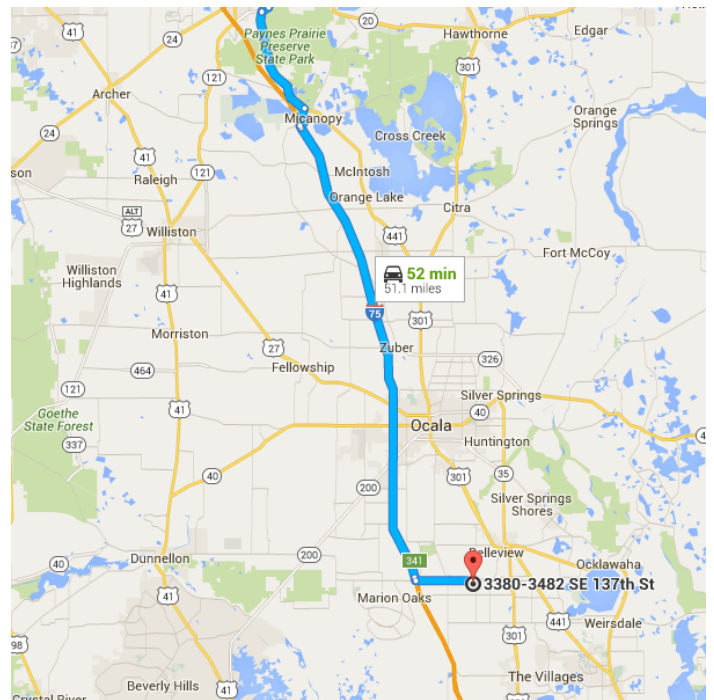
_____ 28 min (34.1 mi)

 8. Merge onto I-75 S

_____ 33.9 mi


 9. Take exit 341 for Marion County 484 toward Belleview/Dunnellon

_____ 0.2 mi



Follow SW County Hwy 484 to SE 137th St

_____ 7 min (4.4 mi)

 10. Use the left 2 lanes to turn left onto SW County Hwy 484 (signs for Belleview)

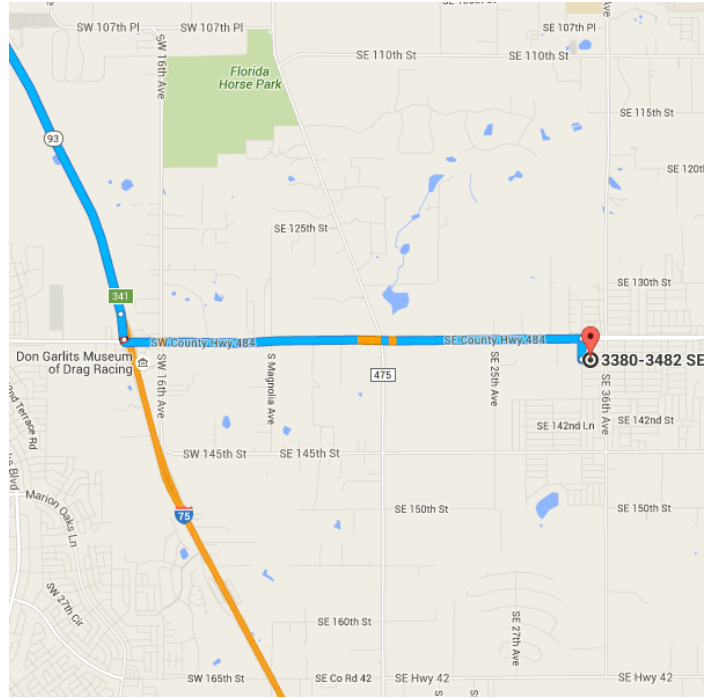
_____ 4.1 mi

 11. Turn right onto SE 33rd Ct

_____ 0.2 mi

12. Turn left onto SE 137th St
Destination will be on the right

407 ft



3380-3482 SE 137th St

Summerfield, FL 34491

These directions are for planning purposes only. You may find that construction projects, traffic, weather, or other events may cause conditions to differ from the map results, and you should plan your route accordingly. You must obey all signs or notices regarding your route.

Google Maps