

Map data ©2016 Google, INEGI 20 mi

Los Angeles, CA

Get on US-101 S from N Main St

- ↑ 1. Head southeast on W 1st St toward S Main St

62 ft
- ↶ 2. Turn left at the 1st cross street onto N Main St

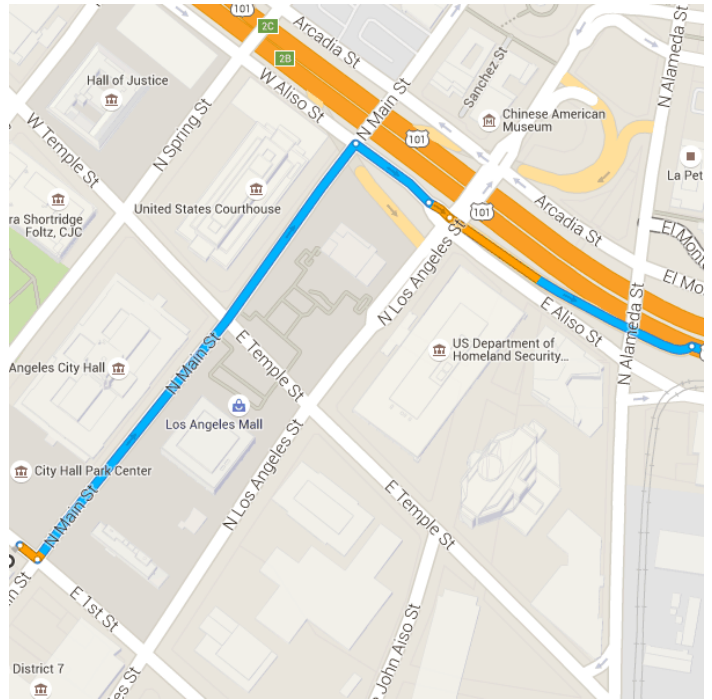
0.3 mi
- ↷ 3. Turn right onto W Aliso St

266 ft
- ↶ 4. Use the left 2 lanes to turn slightly left to stay on W Aliso St

72 ft

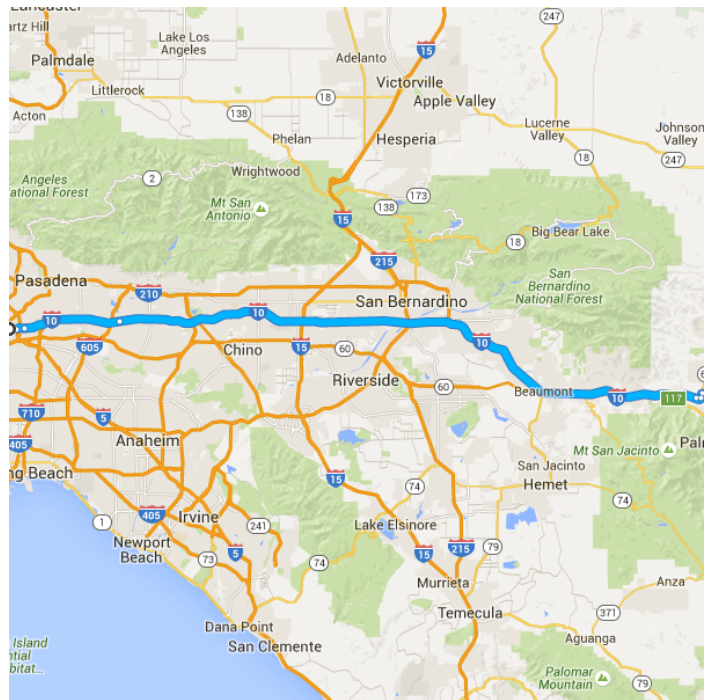
- 5. Use any lane to merge onto US-101 S via the ramp to Interstate 10 Fwy E/Interstate 5 Fwy S

0.1 mi



Follow I-10 E to Riverside County. Take exit 117 from I-10 E

- 6. Merge onto US-101 S
1 h 36 min (100 mi)
- 7. Keep left at the fork to continue on San Bernardino Fwy, follow signs for San Bernardino/Interstate 10 E
0.7 mi
- 8. Continue onto I-10 E/San Bernardino Fwy
1.3 mi
- 9. Keep left to stay on I-10 E
13.2 mi
- 10. Take exit 117 for CA-62 toward 29 Palms/Yucca Valley
84.1 mi



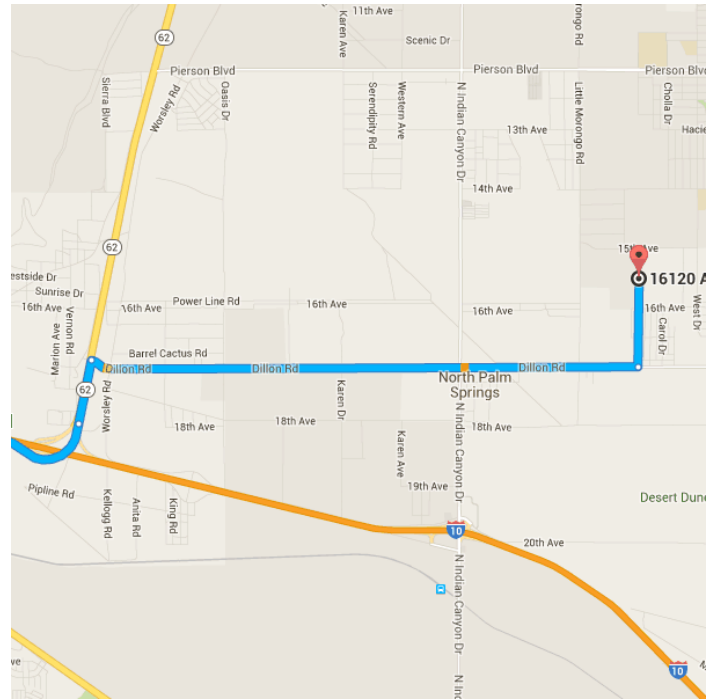
Take Dillon Rd to Atlantic Ave

- 11. Continue onto CA-62 E/29 Palms Hwy
10 min (6.0 mi)
- 12. Turn right onto Dillon Rd
0.5 mi

4.7 mi

13. Turn left onto Atlantic Ave
Destination will be on the right

0.8 mi



16120 Atlantic Ave

Desert Hot Springs, CA 92240

These directions are for planning purposes only. They are not guaranteed to be accurate. Results may vary due to traffic, weather, or other events. Plan your route accordingly.

Google Maps

