

Map data ©2016 Google 20 mi

## Flagstaff, AZ

### Continue to I-40 W

- 9 min (5.1 mi)

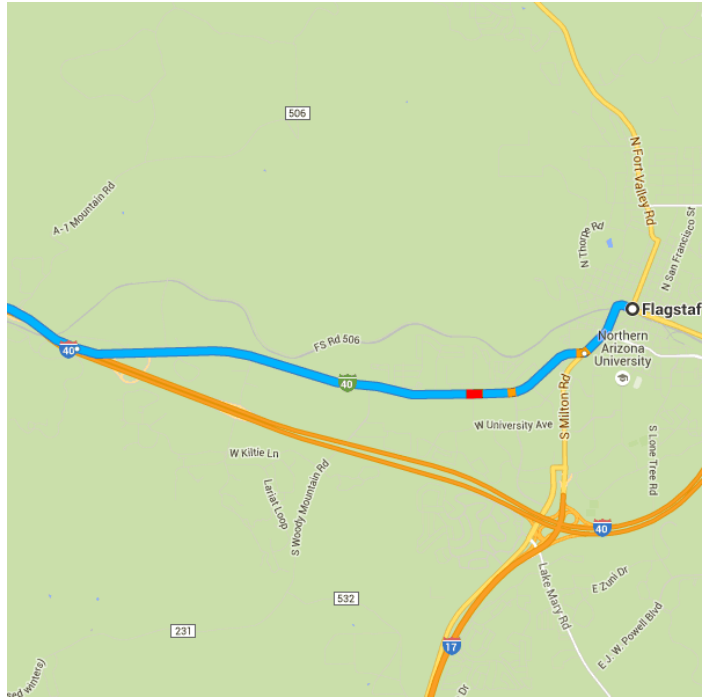
↑ 1. Head west on Historic Rte 66 toward N Humphreys St

---

0.6 mi
- 2. Turn right onto I-40BUS W/Historic Rte 66 (signs for US-66 W/Los Angeles/Interstate 40 W/Interstate 40 Business)

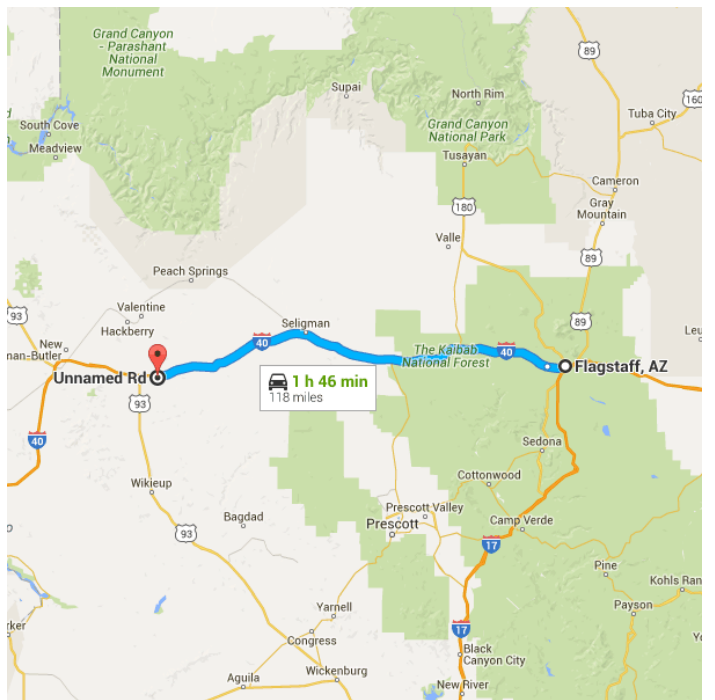
---

4.4 mi



**Follow I-40 W to Frontage Rd in Mohave County.  
Take exit 79 from I-40 W**

- \_\_\_\_\_ 1 h 32 min (112 mi)
- 👉 3. Merge onto I-40 W \_\_\_\_\_ 111 mi
- 👉 4. Take exit 79 toward Silver Springs Rd \_\_\_\_\_ 0.3 mi



**Continue on Frontage Rd to your destination**

- \_\_\_\_\_ 8 min (1.7 mi)
- 👈 5. Turn left onto Frontage Rd \_\_\_\_\_ 0.1 mi
- 👉 6. Turn right to stay on Frontage Rd \_\_\_\_\_ 0.7 mi

↶ 7. Turn left

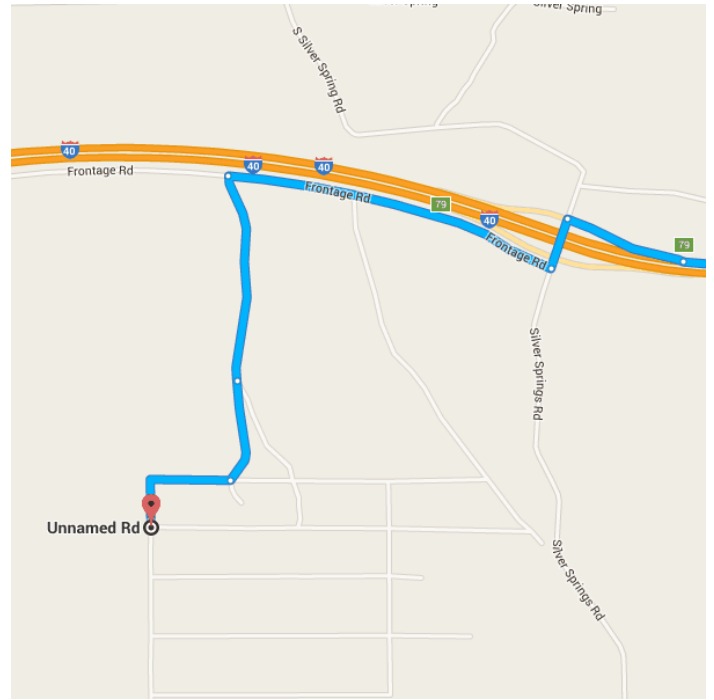
\_\_\_\_\_ 0.4 mi

↑ 8. Continue straight

\_\_\_\_\_ 0.2 mi

↷ 9. Turn right

\_\_\_\_\_ 0.3 mi



## Unnamed Rd

Kingman, AZ 86401

