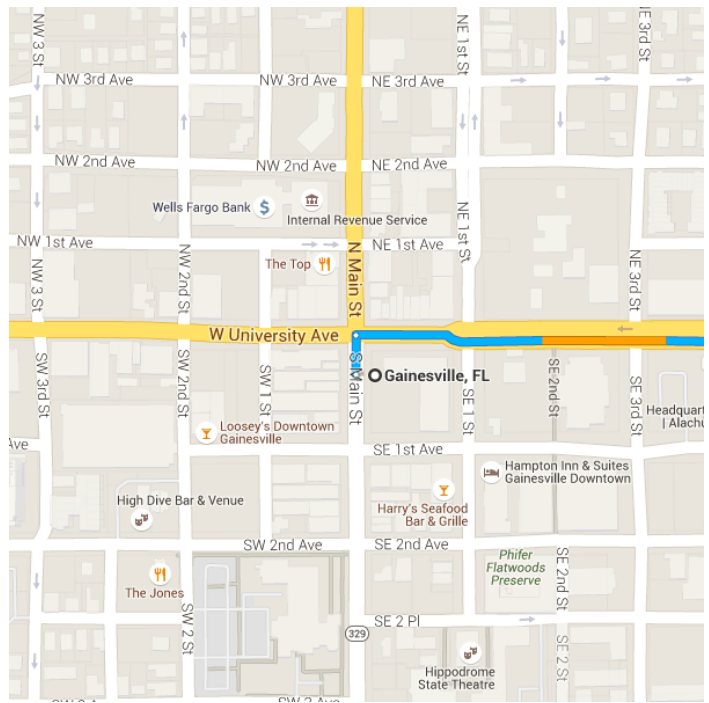


Map data ©2016 Google, INEGI 10 mi

Gainesville, FL

- ↑ 1. Head north on S Main St toward NE State Rd 24/E University Ave

_____ 9 s (118 ft)



Follow FL-20 E to County Rd 315 S in Interlachen

33 min (28.3 mi)

- 2. Turn right at the 1st cross street onto NE State Rd 24/E University Ave

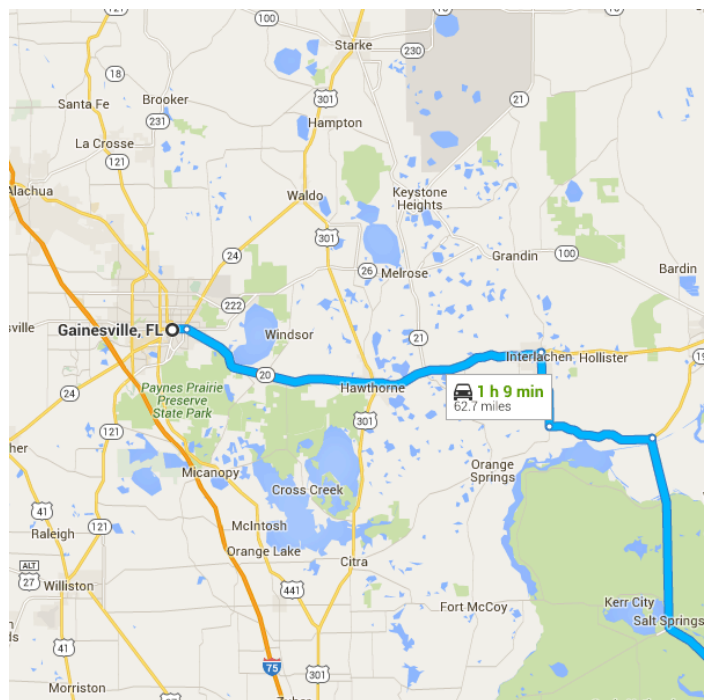
i Continue to follow E University Ave

1.1 mi

- 3. Use the right 2 lanes to turn slightly right onto FL-20 E/SE Hawthorne Rd

i Continue to follow FL-20 E

27.3 mi



Take Co Rd 310 to FL-19 S

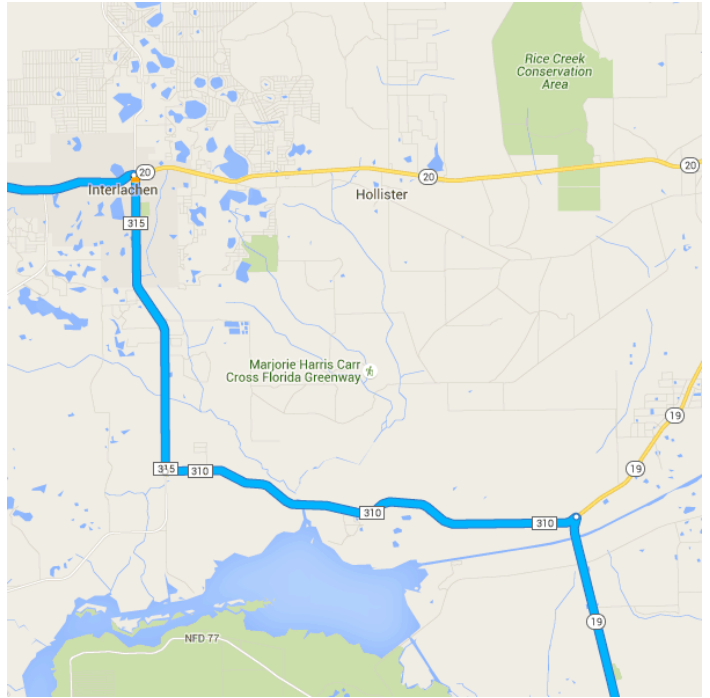
14 min (13.2 mi)

- 4. Turn right onto County Rd 315 S

5.5 mi

- ↶ 5. Turn left onto Co Rd 310


7.7 mi




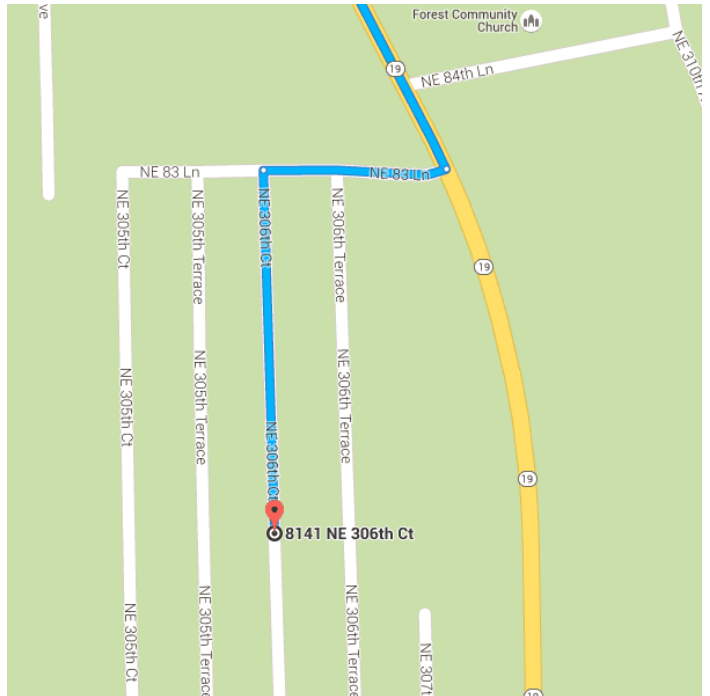
 6. Sharp right onto FL-19 S
 _____ 21 min (20.8 mi)

Drive to NE 306th Ct

_____ 2 min (0.3 mi)

 7. Turn right onto NE 83 Ln
 _____ 0.1 mi

 8. Turn left onto NE 306th Ct
 _____ 0.2 mi



8141 NE 306th Ct

Fort McCoy, FL 32134

projects, traffic, weather, or other events may cause conditions to differ from the map results, and you should plan your route accordingly. You must obey all signs or notices regarding your route.

Google Maps