

Map data ©2016 Google, INEGI 5 mi

## Gainesville, FL

### Follow S Main St to SW Williston Rd

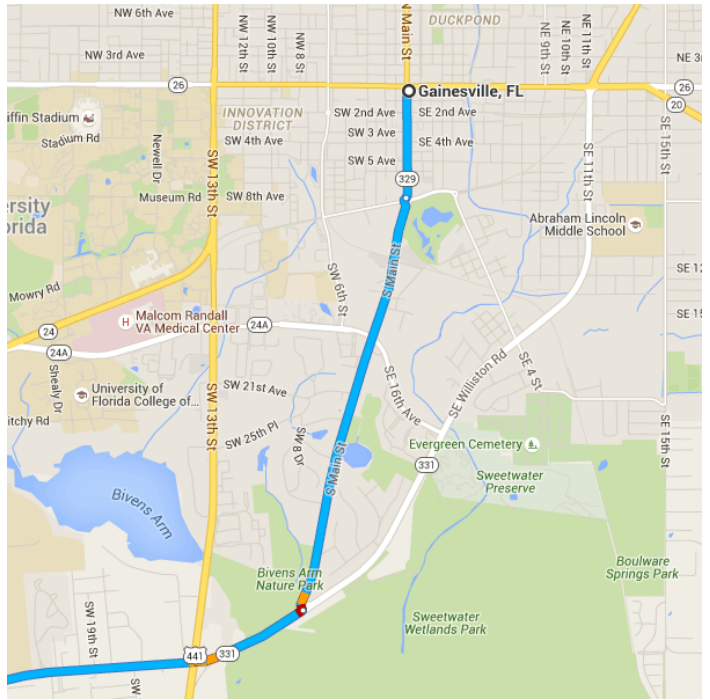
5 min (2.4 mi)

1. Head south on S Main St toward SW 1 Ave/SW 1st Ave

0.5 mi

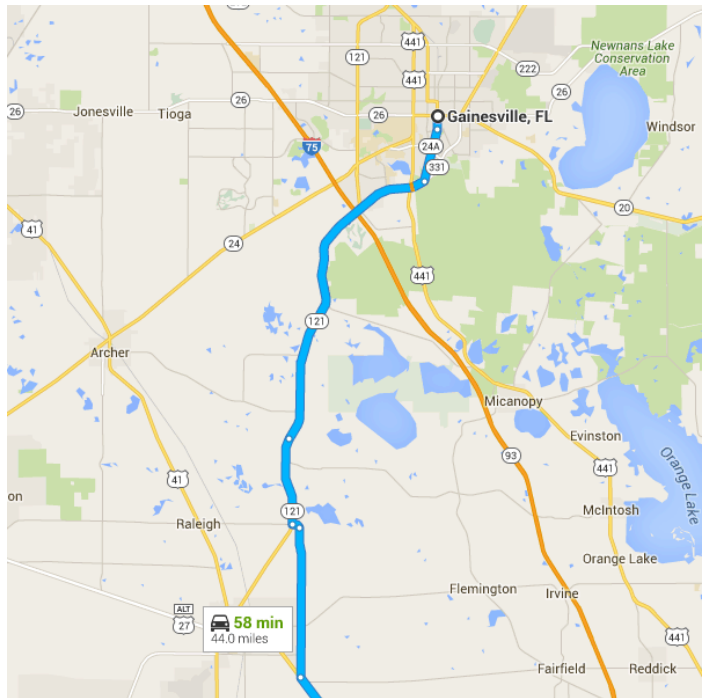
2. At the traffic circle, take the 3rd exit and stay on S Main St

1.9 mi



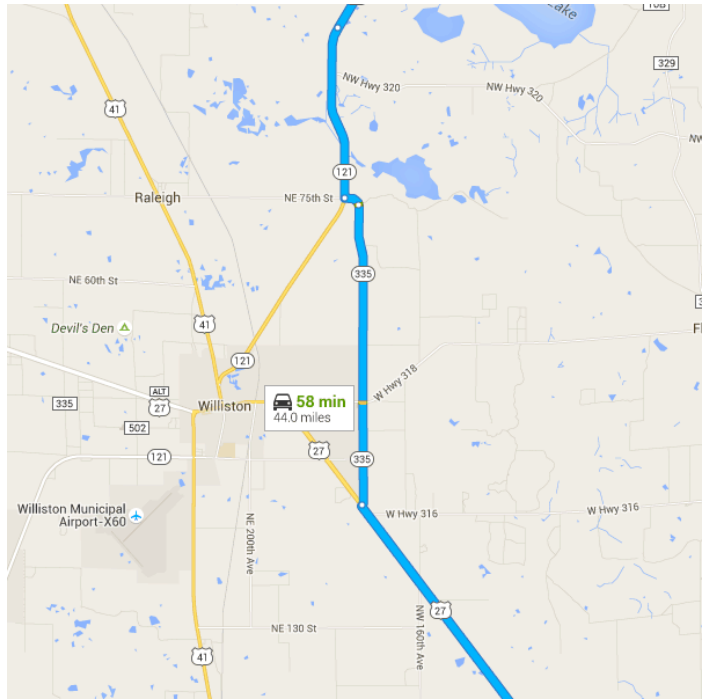
**Continue on SW Williston Rd to Levy County**

- 18 min (14.8 mi)
- 3. Turn right onto SW Williston Rd
- 11.6 mi
- ↑ 4. Continue onto FL-121 S
- 3.1 mi



**Follow NE 220 Ave to US-27 S**

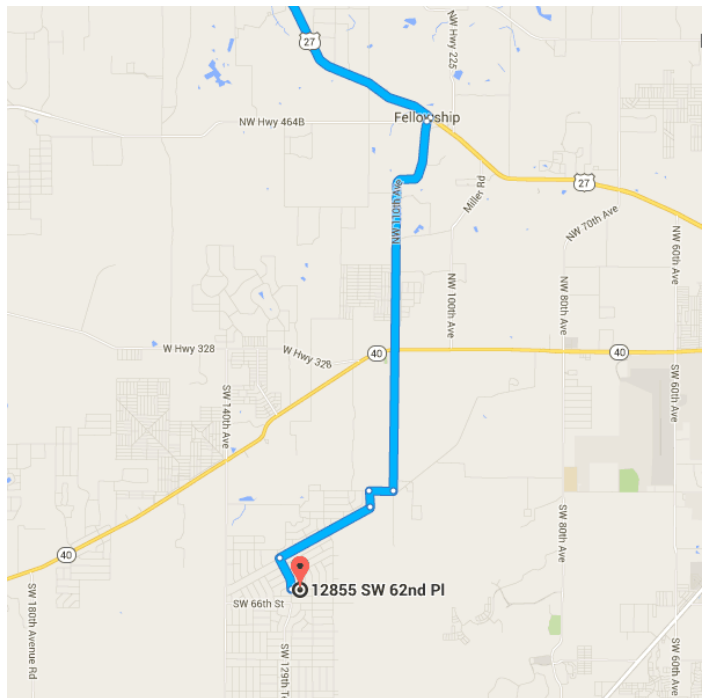
- 7 min (5.7 mi)
- ⬅ 5. Turn left onto NE 75th St
- 0.3 mi
- ↑ 6. Continue onto State Hwy 335/NE 220 Ave
- [Continue to follow NE 220 Ave](#)
- 5.4 mi



↶ 7. Turn left onto US-27 S  
 \_\_\_\_\_ 10 min (10.8 mi)

**Continue on NW 110th Ave. Take SW 61st Place Rd to SW 62nd PI**  
 \_\_\_\_\_ 17 min (10.4 mi)

- ↷ 8. Turn right onto NW 110th Ave  
 \_\_\_\_\_ 420 ft
- ↶ 9. Turn left to stay on NW 110th Ave  
 \_\_\_\_\_ 6.9 mi
- ↷ 10. Turn right onto SW 38th St  
 \_\_\_\_\_ 0.4 mi
- ↶ 11. Turn left onto SW 114th Ct  
 \_\_\_\_\_ 0.3 mi
- ↷ 12. Turn right onto SW 61st Place Rd  
 \_\_\_\_\_ 1.9 mi
- ↶ 13. Turn left onto SW 129th Terrace Rd  
 \_\_\_\_\_ 0.6 mi
- ↶ 14. Turn left onto SW 62nd PI  
i Destination will be on the right  
 \_\_\_\_\_ 0.2 mi



**12855 SW 62nd PI**

Ocala, FL 34481

These directions are for planning purposes only. You may find that construction projects, traffic, weather, or other events may cause conditions to differ from the map results, and you should plan your route accordingly. You must obey all signs or notices regarding your route.

## Google Maps