

Map data ©2016 Google, INEGI 5 mi

Gainesville, FL

Get on I-75 S from S Main St and US-441 S

- 17 min (12.6 mi)

↑ 1. Head south on S Main St toward SW 1 Ave/SW 1st Ave

0.5 mi
- 📍 2. At the traffic circle, take the 3rd exit and stay on S Main St

1.9 mi
- ↘ 3. Turn right onto FL-331 S/SW Williston Rd

0.5 mi
- ↙ 4. Turn left toward US-441 S

0.1 mi
- ↘ 5. Slight left onto US-441 S

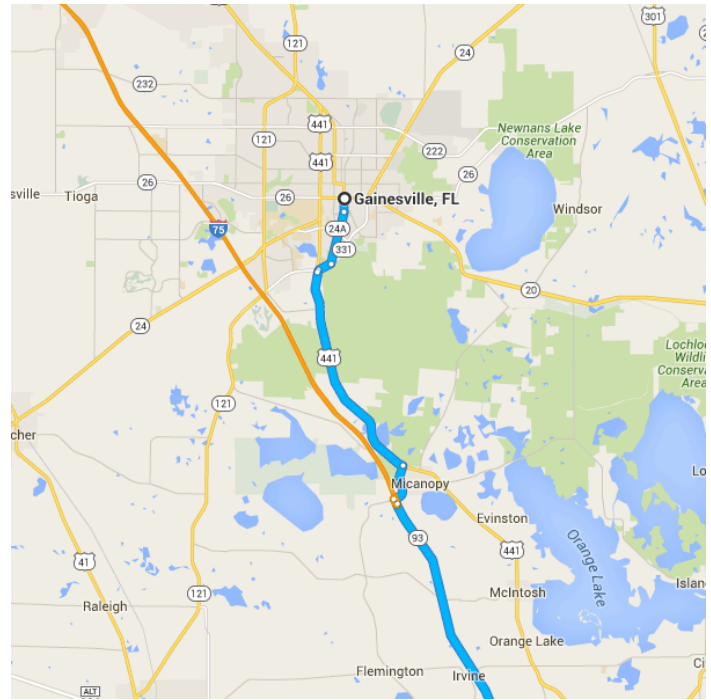
8.0 mi

➤ 6. Turn right onto Co Rd 234

_____ 1.4 mi

⤴ 7. Turn left to merge onto I-75 S

_____ 0.2 mi



Follow I-75 S to SW County Hwy 484 in Marion County. Take exit 341 from I-75 S

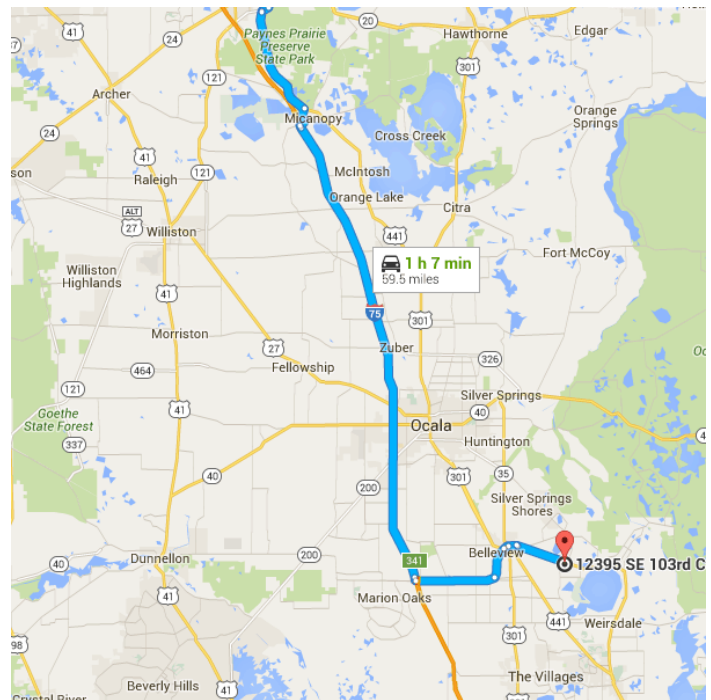
⤴ 8. Merge onto I-75 S

_____ 28 min (34.1 mi)

➤ 9. Take exit 341 for Marion County 484 toward Belleview/Dunnellon

_____ 33.9 mi

_____ 0.2 mi



Continue on SW County Hwy 484. Take E Hwy 25/Ocala Rd to SE 103rd Ct

⤴ 10. Use the left 2 lanes to turn left onto SW County Hwy 484 (signs for Belleview)

_____ 21 min (12.8 mi)

_____ 5.8 mi

- ↶ 11. Turn left onto County Rd 484/SE County Hwy 484

2.3 mi
- ↑ 12. Continue onto SE Hames Rd

0.3 mi
- ↑ 13. Continue onto SE 110th St

0.6 mi
- ↑ 14. Continue onto SE 110th Street Rd

472 ft
- ↑ 15. Continue onto E Hwy 25/Ocala Rd

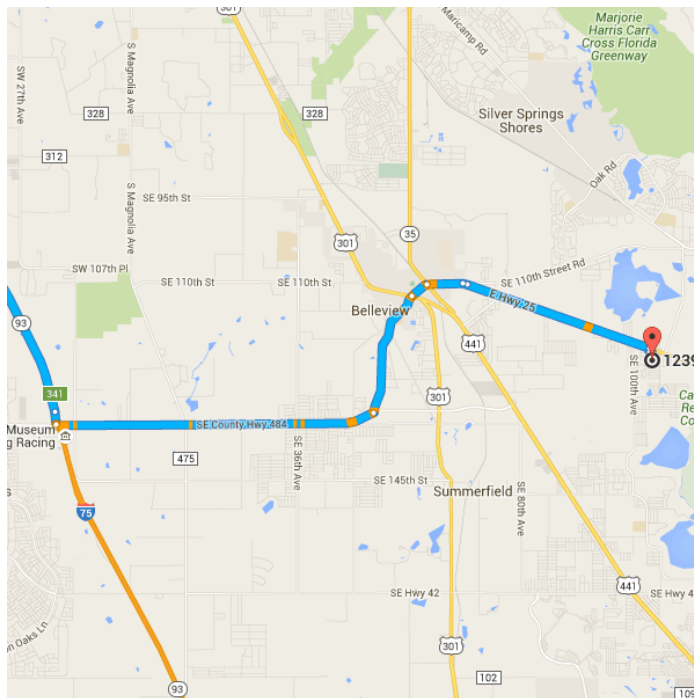
3.4 mi
- ↷ 16. Turn right onto SE 102 Terrace

276 ft
- ↶ 17. Turn left onto SE 123rd Street Rd

279 ft
- ↷ 18. Turn right onto SE 103rd Ct

i
Destination will be on the left

0.1 mi



12395 SE 103rd Ct

Belleview, FL 34420

These directions are for planning purposes only. You may find that construction projects, traffic, weather, or other events may cause conditions to differ from the map results, and you should plan your route accordingly. You must obey all signs or notices regarding your route.

Google Maps