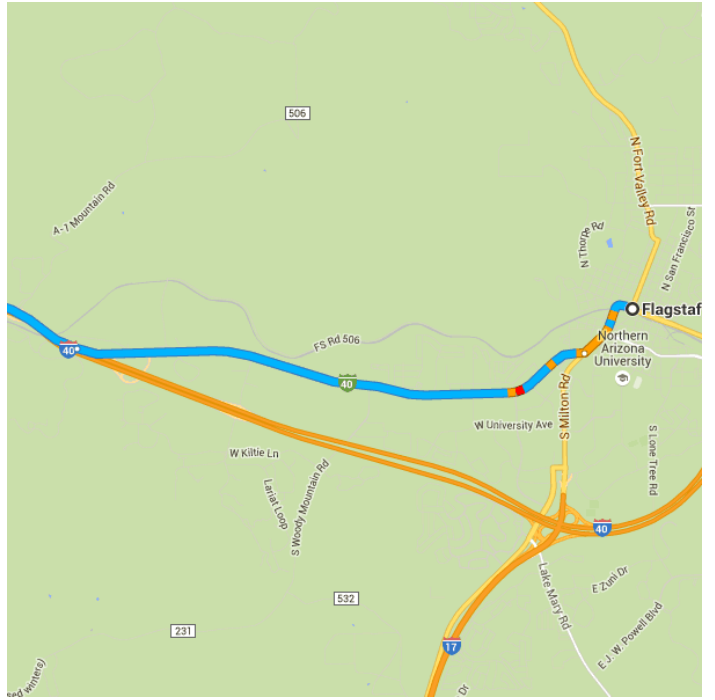


Map data ©2016 Google 10 mi

Flagstaff, AZ

Continue to I-40 W

- 9 min (5.1 mi)
 - ↑
1. Head west on Historic Rte 66 toward N Humphreys St
- 0.6 mi
 - ↘
2. Turn right onto I-40BUS W/Historic Rte 66 (signs for US-66 W/Los Angeles/Interstate 40 W/Interstate 40 Business)
- 4.4 mi



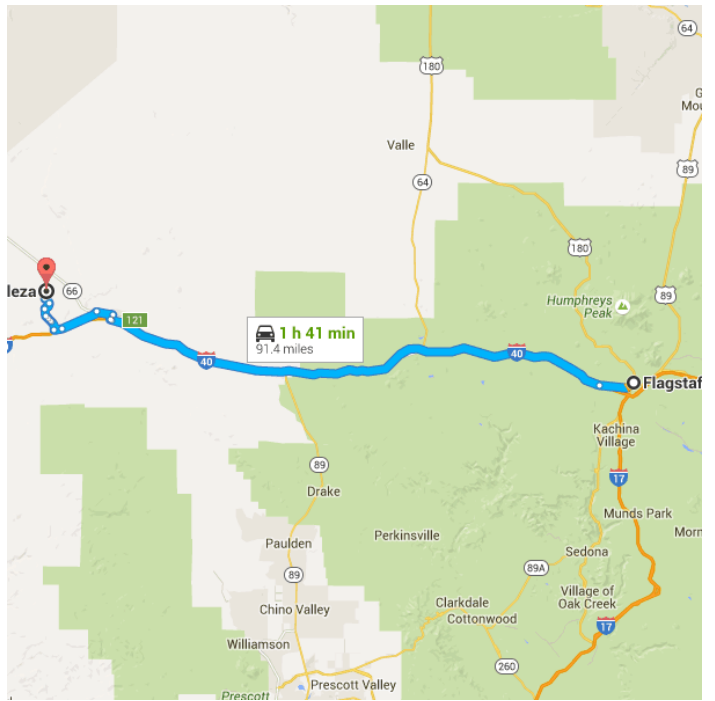
Follow I-40 W to I-40BUS E in Seligman. Take exit 121 from I-40 W

- 58 min (70.1 mi)

3. Merge onto I-40 W

69.8 mi
- 4. Take exit 121 for Interstate 40 Business Loop toward AZ-66/Seligman/Peach Springs**

0.2 mi



Take AZ-66 W/Historic Rte 66, Fort Rock Rd and Via De Oro Pkwy to Cll Belleza

- 36 min (16.2 mi)

5. Turn right onto I-40BUS E

1.1 mi

- 6. Turn right onto AZ-66 W/Historic Rte 66
 (signs for Peach Springs)

2.3 mi
- 7. Turn left onto Fort Rock Rd

5.2 mi
- ↑ 8. Continue onto Fort Rock Rd

1.1 mi
- 9. Turn right onto Via De Oro Pkwy

1.2 mi
- ↑ 10. Continue straight onto Vía De Oro

0.3 mi
- ↑ 11. Continue onto Via De Oro Pkwy

0.4 mi
- ↑ 12. Continue onto Vía De Oro

0.5 mi
- 13. Slight right onto Castano Rd

1.0 mi
- 14. Turn right onto Echo Ln

1.0 mi
- 15. Turn left onto Shadow Mountain Pkwy

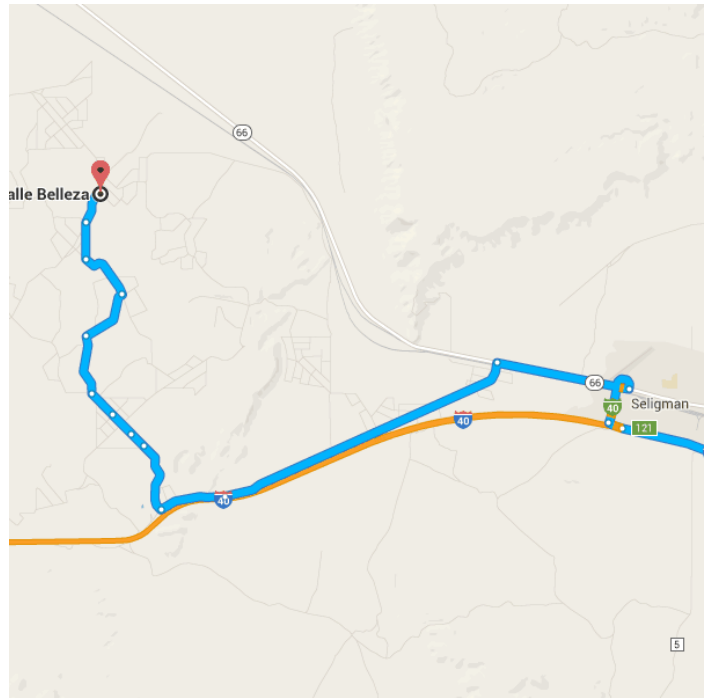
1.0 mi
- 16. Turn right onto La Capro Ln

0.6 mi
- 17. Slight right onto Potrero Pkwy

0.6 mi
- 18. Turn right onto Cll Belleza

 ⓘ Destination will be on the left

256 ft



Calle Belleza

Camp Verde, AZ 86322

These directions are for planning purposes only. You may find that construction projects, traffic, weather, or other events may cause conditions to differ from the map results, and you should plan your route accordingly. You must obey all signs or notices regarding your route.

Google Maps

