

Map data ©2016 Google 20 mi

## Flagstaff, AZ

### Get on I-40 E from W Butler Ave

- 8 min (2.8 mi)

↑ 1. Head west on Historic Rte 66 toward N Humphreys St

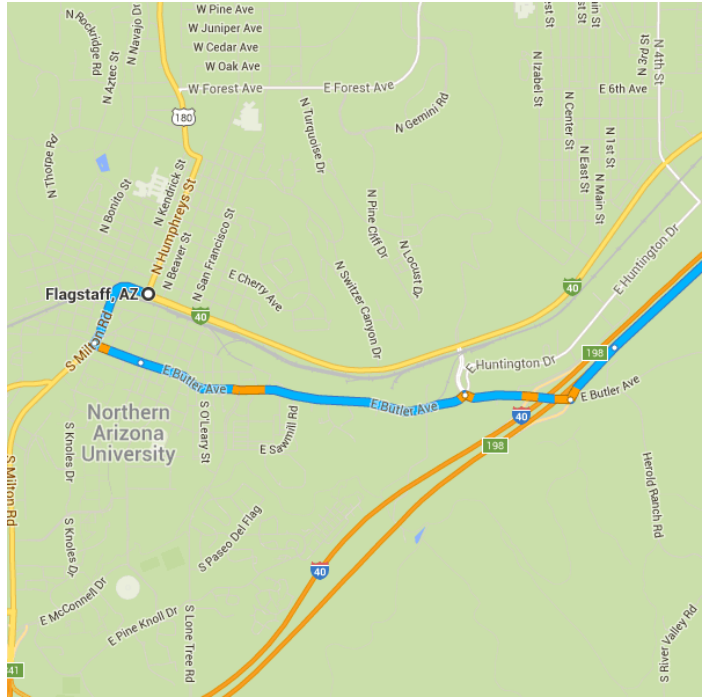
0.4 mi
- ↶ 2. Turn left onto W Butler Ave

0.2 mi
- ↑ 3. Continue straight to stay on W Butler Ave

1.4 mi
- ↷ 4. Turn right onto E Butler Ave

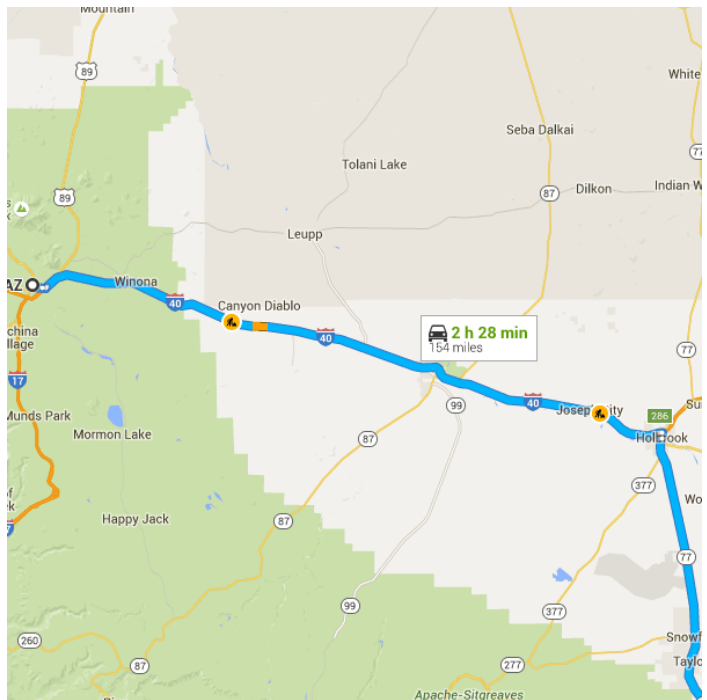
0.4 mi
- ⤴ 5. Turn left to merge onto I-40 E toward Albuquerque

0.3 mi



Follow I-40 E to Navajo Blvd in Holbrook. Take exit 286 from I-40 E

- 1 h 14 min (88.0 mi)
- 6. Merge onto I-40 E
- 87.6 mi
- 7. Take exit 286 for I-40/Navajo Blvd
- 0.4 mi



Follow AZ-77 S and US-60 E to Co Rd 3190 in Apache County

- 1 h 9 min (63.4 mi)
- 8. Turn right onto Navajo Blvd (signs for US-66)
- 0.8 mi

- ↑ 9. Continue onto AZ-77 S/Apache Ave  
i Continue to follow AZ-77 S  


---

 46.3 mi
- ↶ 10. Turn left onto US-60 E/E Deuce of Clubs  
i Continue to follow US-60 E  


---

 14.0 mi
- ↶ 11. Turn left onto Co Rd 3148  


---

 0.8 mi
- ↷ 12. Turn right onto Buffalo Rd  


---

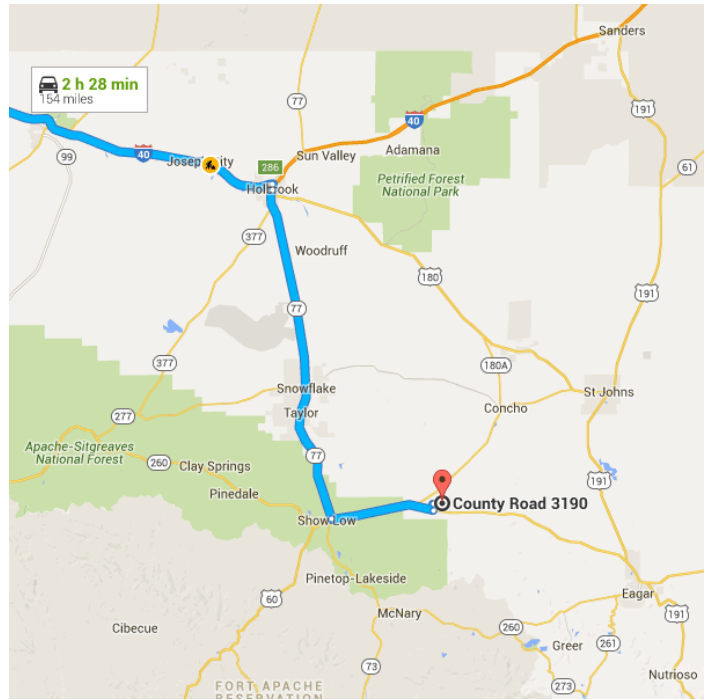
 1.0 mi
- ↶ 13. Turn left onto Aztec Rd  


---

 0.2 mi
- ↷ 14. Turn right onto Co Rd 3190  
i Destination will be on the left  


---

 0.3 mi



## County Road 3190

Vernon, AZ 85940

These directions are for planning purposes only. You may find that construction projects, traffic, weather, or other events may cause conditions to differ from the map results, and you should plan your route accordingly. You must obey all signs or notices regarding your route.

Google Maps