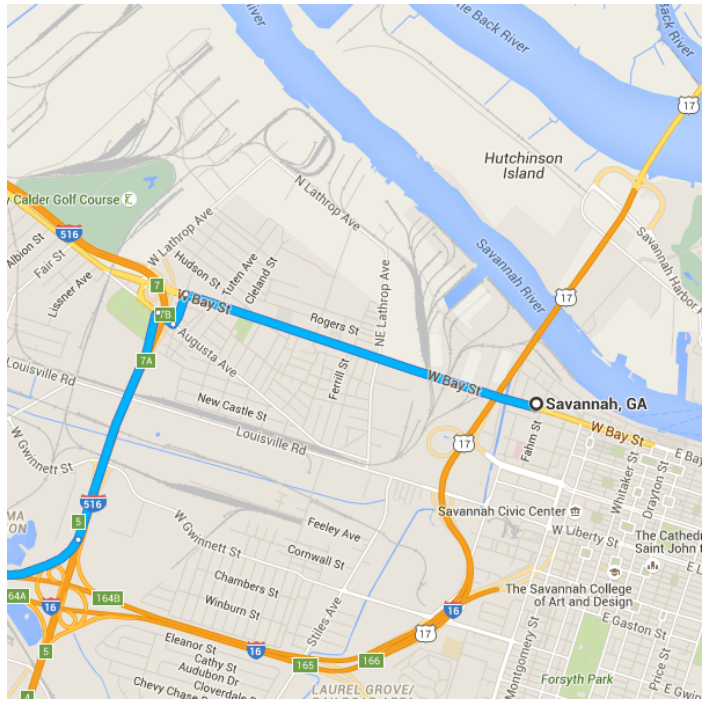


Map data ©2016 Google, INEGI 20 mi

Savannah, GA

Follow W Bay St to Augusta Ave

- 3 min (1.7 mi)
↑ 1. Head west on W Bay St toward Pullen St
1.6 mi
- ↶ 2. Turn left onto Graham Ave
0.1 mi



Follow I-16 W and US-280 W to Tootle Ave in Reidsville

- 1 h 10 min (65.3 mi)
- 3. Turn right at the 3rd cross street onto Augusta Ave

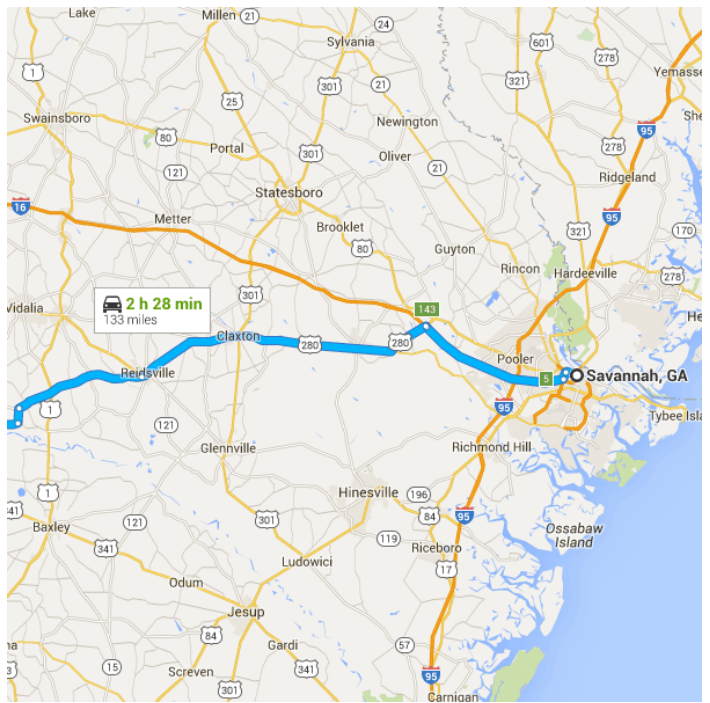
 427 ft
- 4. Turn left to merge onto GA-21 S/I-516 E toward I-16

 1.0 mi
- 5. Take exit 5 to merge onto I-16 W toward Macon

 21.3 mi
- 6. Take exit 143 for US-280 toward US-80/Pembroke

 0.2 mi
- 7. Turn left onto US-280 W (signs for Pembroke)

 42.7 mi



Take GA-56 W to US-221 S in Montgomery County

- 29 min (25.8 mi)
- 8. Turn left onto Tootle Ave

 0.1 mi

↑ 9. Continue onto GA-56 W/Shepards Bridge Rd

[i](#) Continue to follow GA-56 W

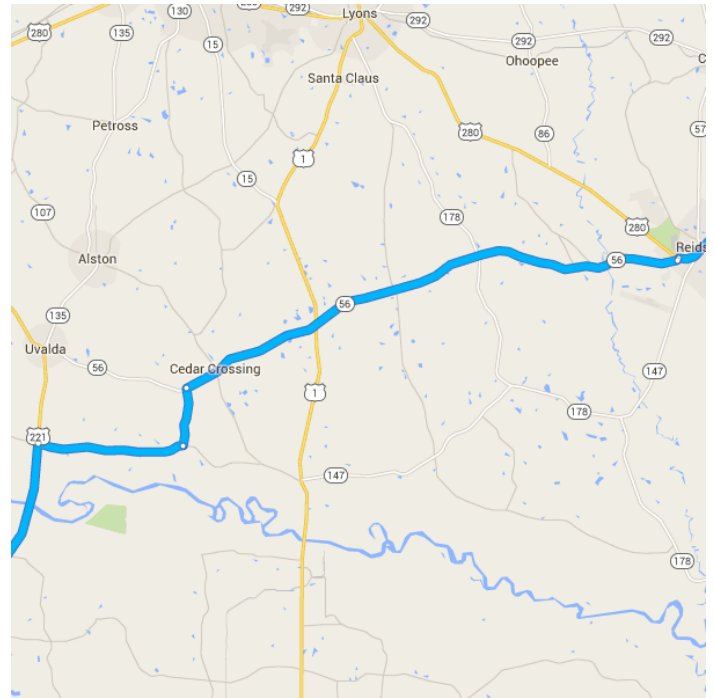
18.5 mi

↶ 10. Turn left onto Hitchcock Rd

2.0 mi

↷ 11. Turn right onto Old River Rd

5.2 mi



Follow US-221 S to GA-268 W/W Jefferson St in Hazlehurst

14 min (11.0 mi)

↶ 12. Turn left onto US-221 S

10.1 mi

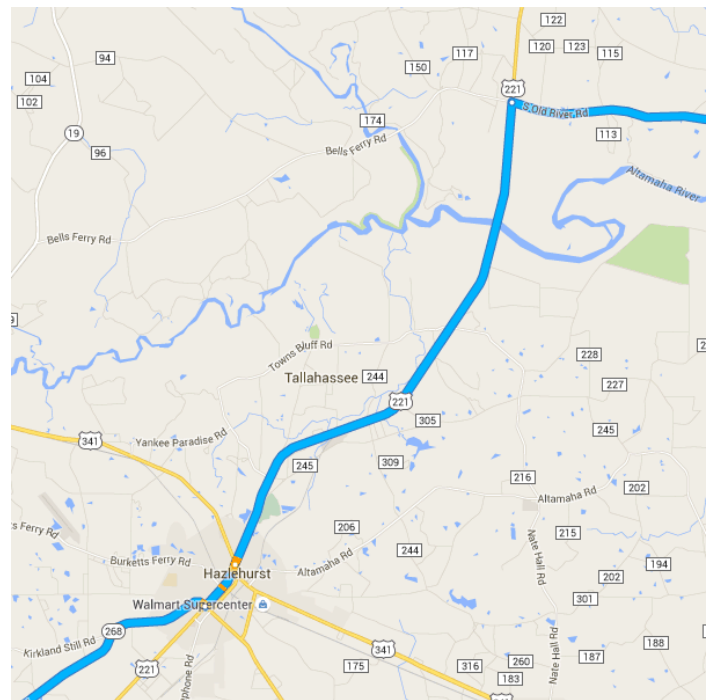
↶ 13. Use the right lane to turn left onto W Coffee St/Golden Isles Pkwy

89 ft

↷ 14. Slight right onto Hazlehurst Denton Rd/S Tallahassee St

[i](#) Continue to follow S Tallahassee St

0.9 mi



Continue on GA-268 W. Drive to GA-206 E in Coffee County

33 min (29.3 mi)

↷ 15. Turn right onto GA-268 W/W Jefferson St

[i](#) Continue to follow GA-268 W

24.4 mi

