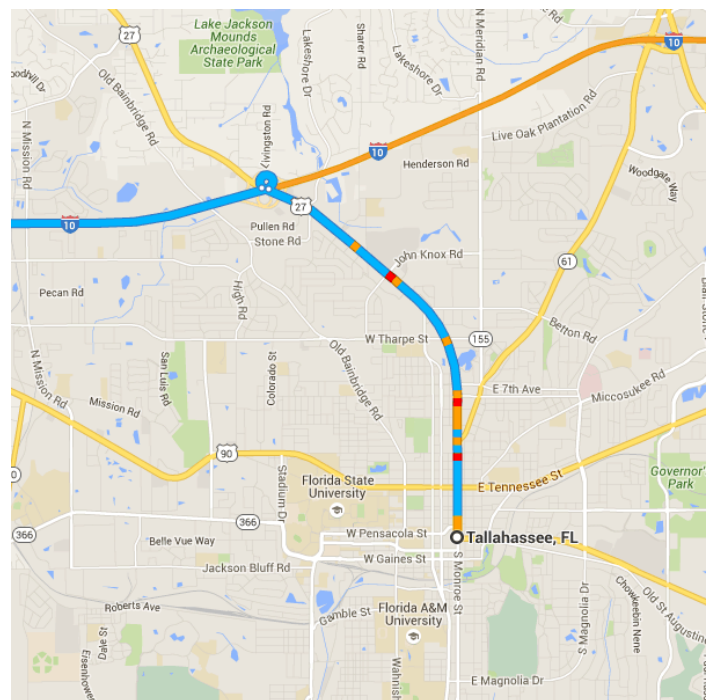


Imagery ©2016 Landsat, Data SIO, NOAA, U.S. Navy, NGA, GEBCO, Data USGS, Map data ©2016 Google, INEGI 5 mi

Tallahassee, FL

Get on I-10 W

- 11 min (4.2 mi)
- ↑ 1. Head north on S Monroe St toward E Pensacola St
- 3.9 mi
- ↗ 2. Slight right to merge onto I-10 W toward Pensacola
- 0.3 mi



Follow I-10 W to US-231 S in Jackson County.
Take exit 130 from I-10 W

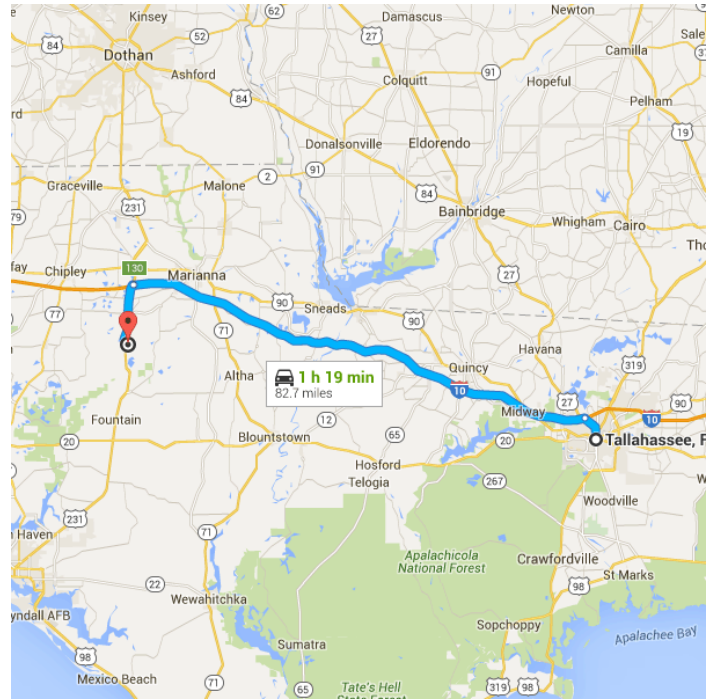
56 min (68.9 mi)

3. Merge onto I-10 W

68.6 mi

4. Take exit 130 for US-231 toward Cottondale/Panama City

0.3 mi



Follow US-231 S to Highlands Cir

12 min (9.6 mi)

5. Turn left onto US-231 S

8.8 mi

6. Turn left onto Lakepoint Rd

0.3 mi

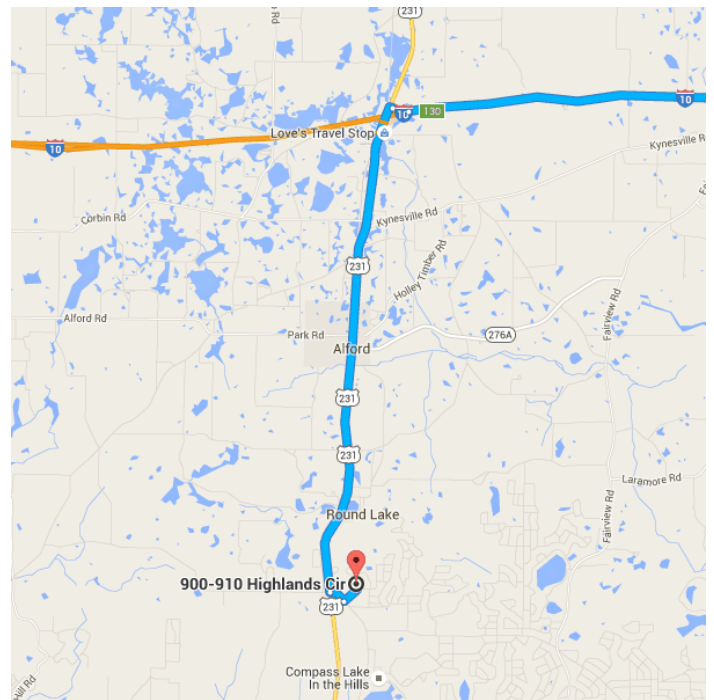
7. Turn left onto Wood Ave

0.3 mi

8. Turn left onto Highlands Cir

 Destination will be on the right

0.1 mi



900-910 Highlands Cir

Alford, FL 32420

These directions are for planning purposes only. You may find that construction projects, traffic, weather, or other events may cause conditions to differ from the map results, and you should plan your route accordingly. You must obey all signs or notices regarding your route.

