

Map data ©2016 Google, INEGI 5 mi

## Gainesville, FL

### Get on I-75 S from S Main St and US-441 S

- 17 min (12.6 mi)

↑ 1. Head south on S Main St toward SW 1 Ave/SW 1st Ave

0.5 mi
- 2. At the traffic circle, take the 3rd exit and stay on S Main St


1.9 mi
- ↘ 3. Turn right onto FL-331 S/SW Williston Rd

0.5 mi
- ↙ 4. Turn left toward US-441 S

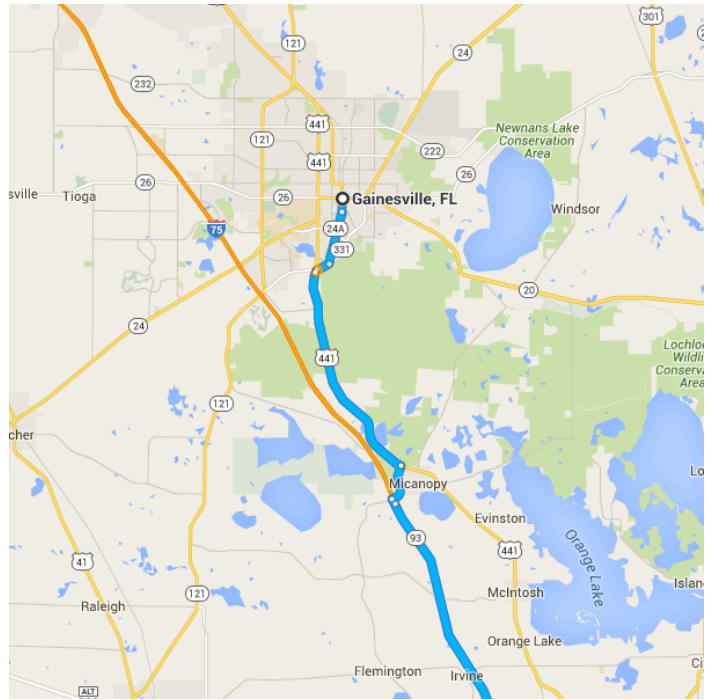
0.1 mi
- ↙ 5. Slight left onto US-441 S

8.0 mi
- ↘ 6. Turn right onto Co Rd 234

1.4 mi

-  7. Turn left to merge onto I-75 S

0.2 mi




**Follow I-75 S to SW County Hwy 484 in Marion County. Take exit 341 from I-75 S**

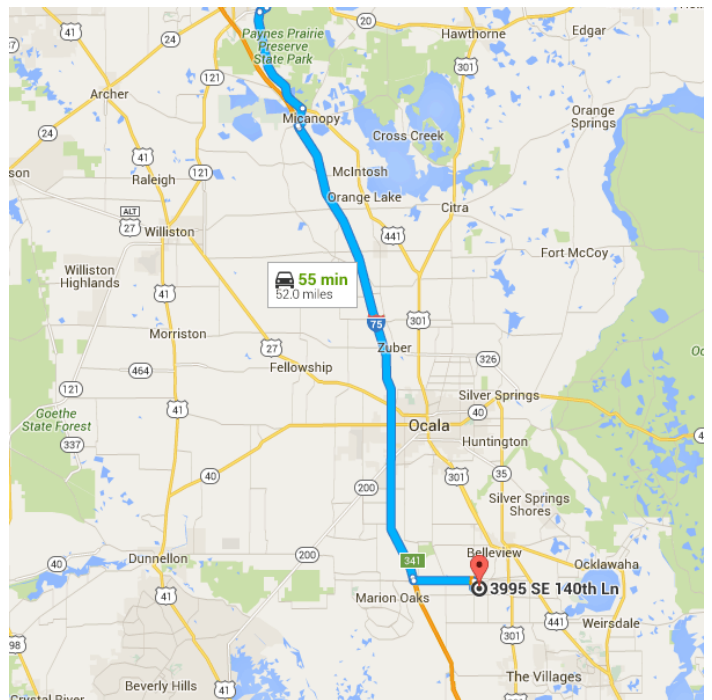
28 min (34.1 mi)

-  8. Merge onto I-75 S

33.9 mi


-  9. Take exit 341 for Marion County 484 toward Belleview/Dunnellon

0.2 mi



**Continue on SW County Hwy 484. Drive to SE 140th Ln**

9 min (5.3 mi)

-  10. Use the left 2 lanes to turn left onto SW County Hwy 484 (signs for Belleview)

4.3 mi

➤ 11. Turn right onto SE 36th Ave

➤ 12. Turn left onto SE 140th Pl

➤ 13. Turn right onto 39th Terrace

➤ 14. Turn left onto SE 140th Ln

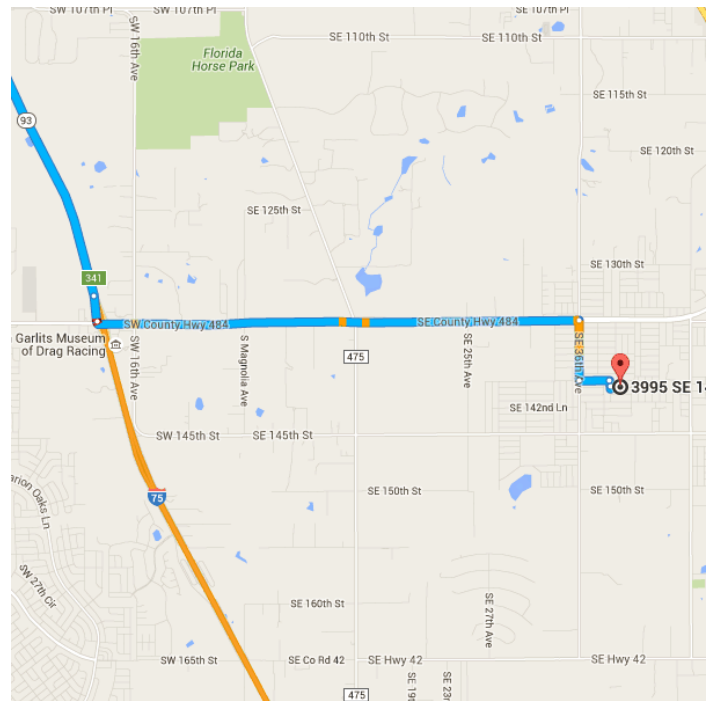
 Destination will be on the left

0.5 mi

0.3 mi

305 ft

0.1 mi



## 3995 SE 140th Ln

Summerfield, FL 34491

These directions are for planning purposes only. You may find that construction projects, traffic, weather, or other events may cause conditions to differ from the map results, and you should plan your route accordingly. You must obey all signs or notices regarding your route.