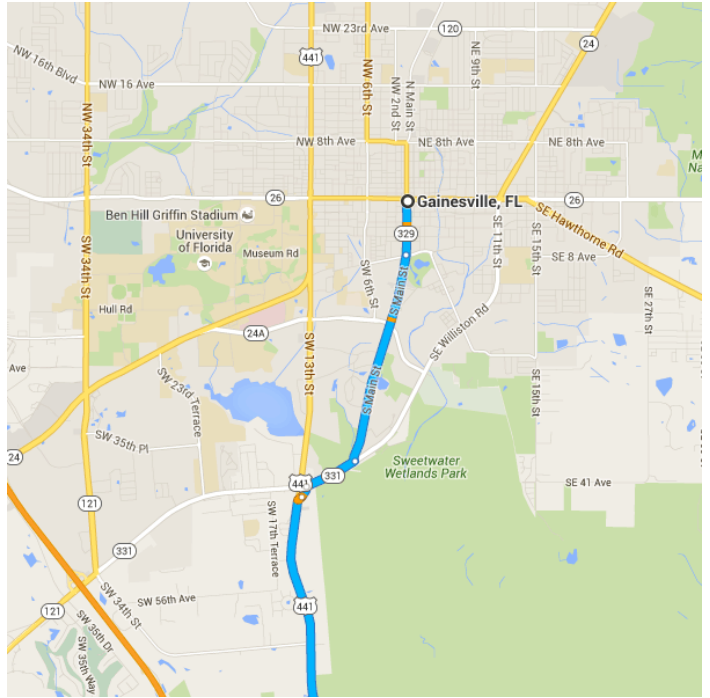


Map data ©2016 Google, INEGI 5 mi

Gainesville, FL

Take S Main St to US-441 S

- 6 min (3.0 mi)
 - 1. Head south on S Main St toward SW 1 Ave/SW 1st Ave
 - 0.5 mi
 - 2. At the traffic circle, take the 3rd exit and stay on S Main St
 - 1.9 mi
 - 3. Turn right onto FL-331 S/SW Williston Rd
 - 0.5 mi
 - 4. Turn left toward US-441 S
 - 0.1 mi

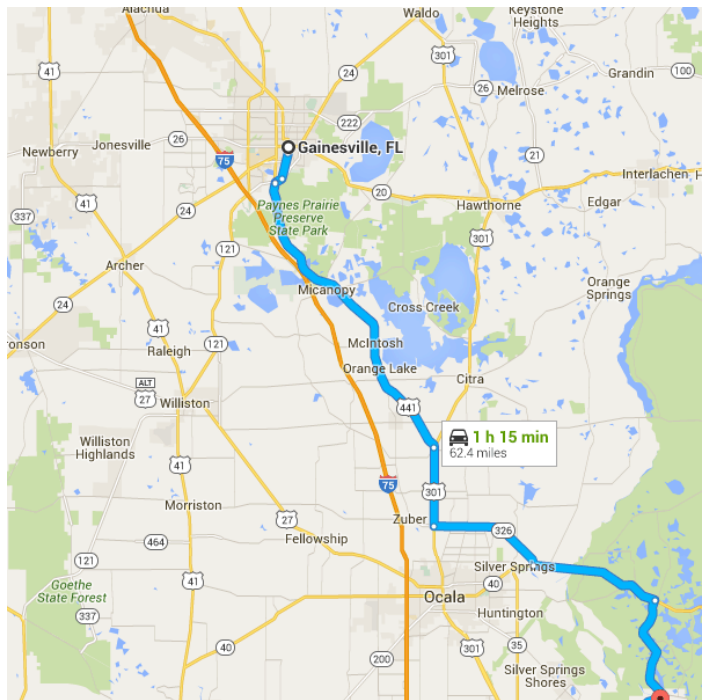


Follow US-441 S to FL-326 E in Marion County

- 31 min (29.2 mi)
 - 5. Slight left onto US-441 S

 23.6 mi
 - 6. Slight right onto US-301 S/US-441 S/N US Hwy 441

 5.6 mi



- 11 min (8.4 mi)
 - 7. Turn left onto FL-326 E

 11 min (9.4 mi)
 - 8. Turn left onto FL-40 E

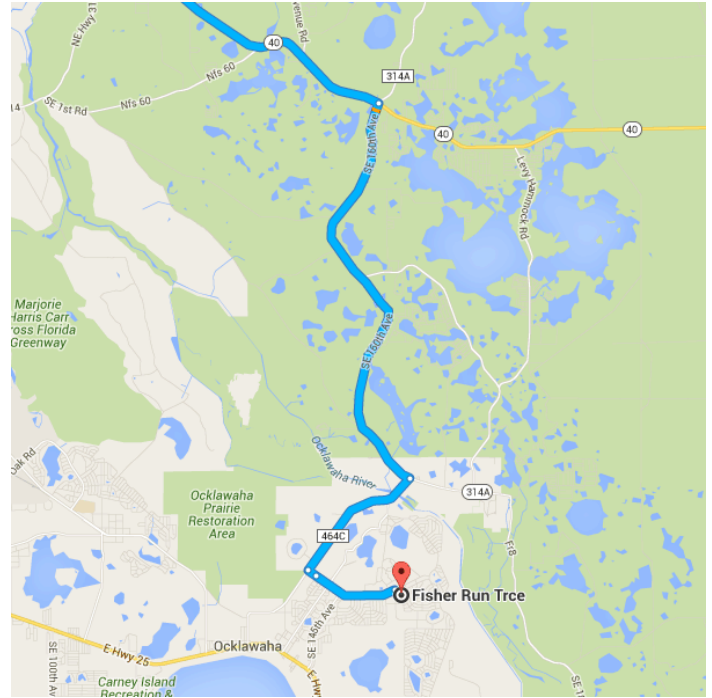
 11 min (9.4 mi)

Continue on SE 160th Ave. Take County Rd 464C

S to Fisher Run Trce

16 min (12.3 mi)

9. Turn right onto SE 160th Ave
7.8 mi
10. Turn right onto County Rd 464C
S/Oklawaha and Moss Bluff Hwy
i Continue to follow County Rd 464C S
2.6 mi
11. Turn left onto SE 113th St
0.2 mi
12. Continue onto SE 113th Street Rd
1.5 mi
13. Turn right onto Guava Track
0.1 mi
14. Turn left onto Fisher Run Trce
i Destination will be on the right
387 ft



Fisher Run Trce

Ocklawaha, FL 32179

These directions are for planning purposes only. You may find that construction projects, traffic, weather, or other events may cause conditions to differ from the map results, and you should plan your route accordingly. You must obey all signs or notices regarding your route.