

Map data ©2016 Google, INEGI 5 mi

Gainesville, FL

Get on I-75 S from S Main St and US-441 S

17 min (12.6 mi)

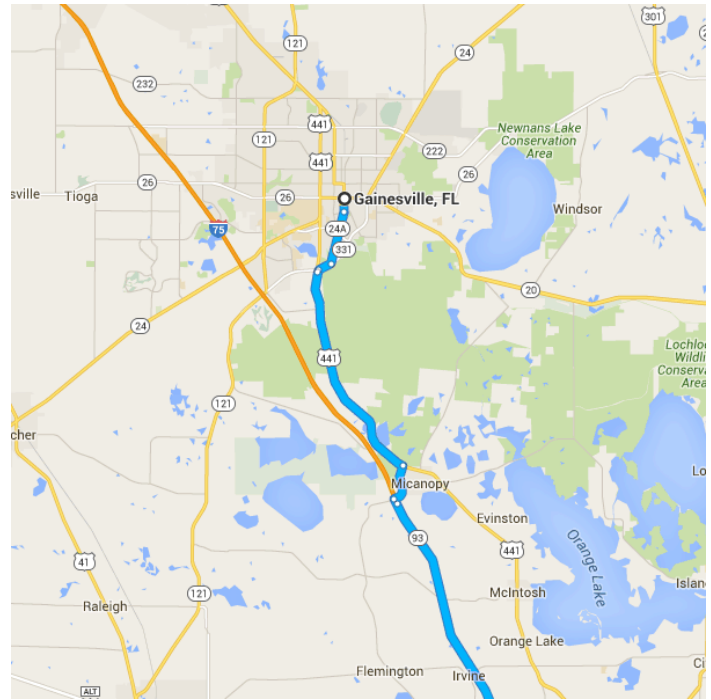
- ↑ 1. Head south on S Main St toward SW 1 Ave/SW 1st Ave
0.5 mi
- 📍 2. At the traffic circle, take the 3rd exit and stay on S Main St
1.9 mi
- ➡ 3. Turn right onto FL-331 S/SW Williston Rd
0.5 mi
- ↶ 4. Turn left toward US-441 S
0.1 mi
- ↷ 5. Slight left onto US-441 S
8.0 mi

➤ 6. Turn right onto Co Rd 234

_____ 1.4 mi

⤴ 7. Turn left to merge onto I-75 S

_____ 0.2 mi



Follow I-75 S to SW County Hwy 484 in Marion County. Take exit 341 from I-75 S

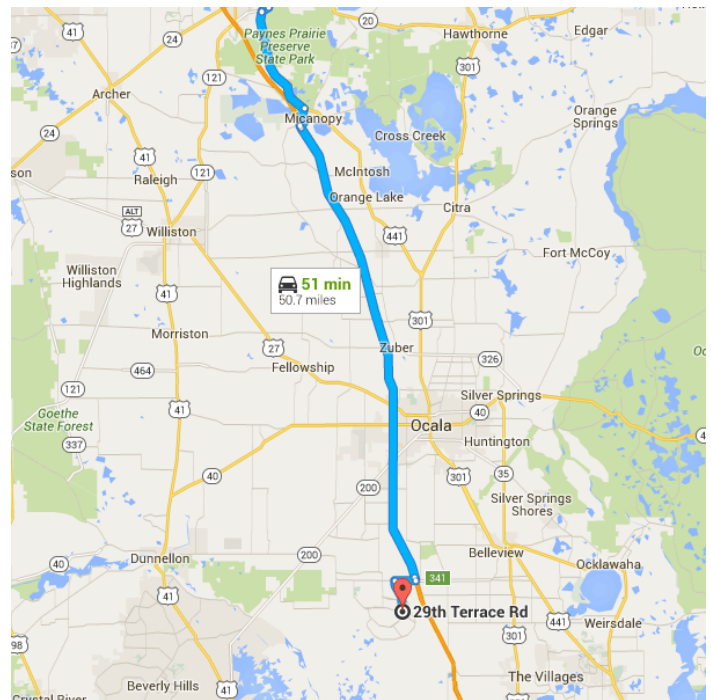
_____ 28 min (34.1 mi)

⤴ 8. Merge onto I-75 S

_____ 33.9 mi

➤ 9. Take exit 341 for Marion County 484 toward Belleview/Dunnellon

_____ 0.2 mi



Follow SW County Hwy 484 and Marion Oaks Blvd to 29th Terrace Rd

_____ 7 min (4.0 mi)

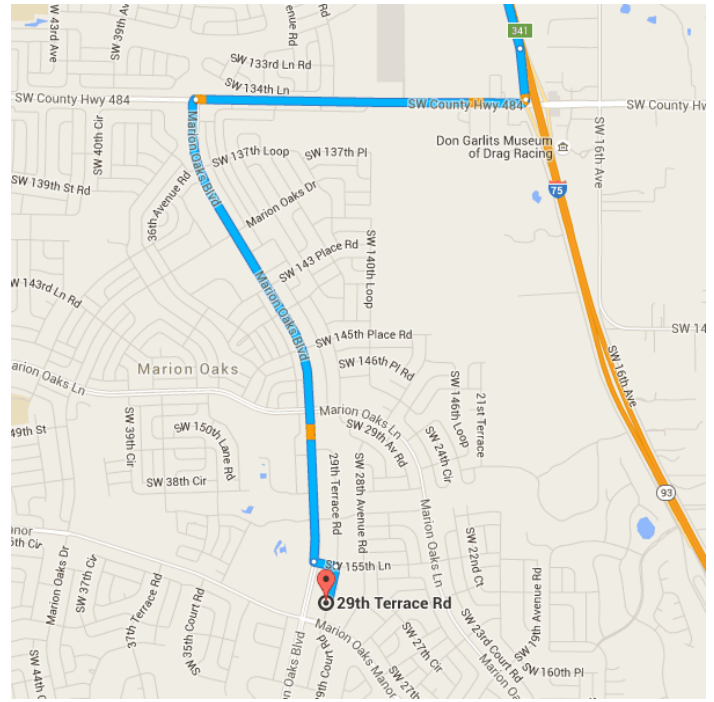
➤ 10. Turn right onto SW County Hwy 484 (signs for Dunnellon)

_____ 1.5 mi

- 11. Turn left onto Marion Oaks Blvd 2.2 mi

 - 12. Turn left onto SW 155th Ln 0.1 mi

 - 13. Turn right at the 1st cross street onto 29th Terrace Rd 0.2 mi
- i Destination will be on the right



29th Terrace Rd

Ocala, FL 34473

