

Map data ©2016 Google 10 mi

Los Angeles, CA

Get on US-101 S from N Main St

2 min (0.5 mi)

- ↑ 1. Head southeast on W 1st St toward S Main St

⚠ May be closed at certain times or days

62 ft

- ↶ 2. Turn left at the 1st cross street onto N Main St

⚠ May be closed at certain times or days

0.3 mi

➤ 3. Turn right onto W Aliso St



Parts of this road may be closed at certain times or days

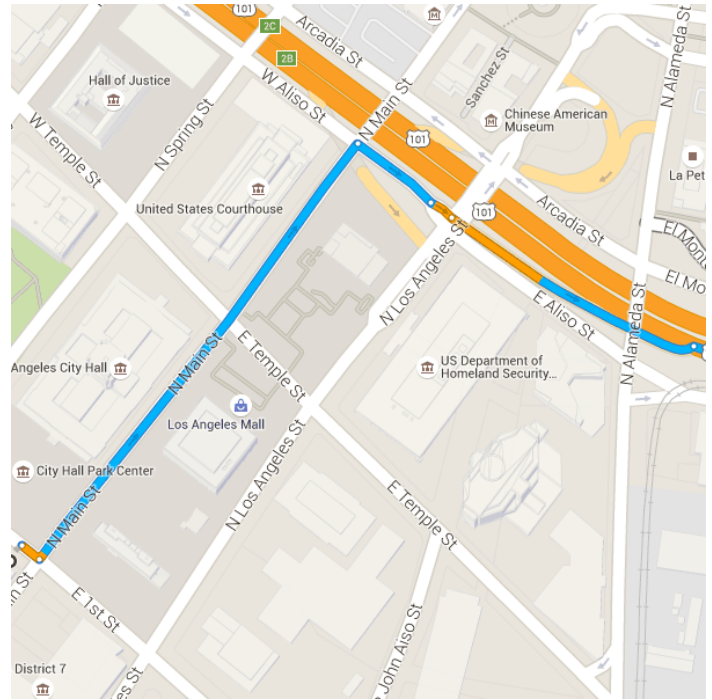
266 ft

↶ 4. Use the left 2 lanes to turn slightly left to stay on W Aliso St

72 ft

⤴ 5. Use any lane to merge onto US-101 S via the ramp to Interstate 10 Fwy E/Interstate 5 Fwy S

0.1 mi



Take I-10 E, I-210 E/Foothill Fwy, CA-210 and I-15 N to US-395 N in Hesperia. Take exit 141 from I-15 N

1 h 9 min (71.9 mi)

⤴ 6. Merge onto US-101 S

0.7 mi

↶ 7. Keep left at the fork to continue on San Bernardino Fwy, follow signs for San Bernardino/Interstate 10 E

1.3 mi

⤴ 8. Continue onto I-10 E/San Bernardino Fwy

12.1 mi

➤ 9. Take exit 31B to merge onto I-605 N

5.3 mi

➤ 10. Use the right 2 lanes to take exit 27A to merge onto I-210 E/Foothill Fwy toward Foothill Fwy/San Bernardino

7.8 mi

⤴ 11. Continue onto CA-210/Foothill Fwy

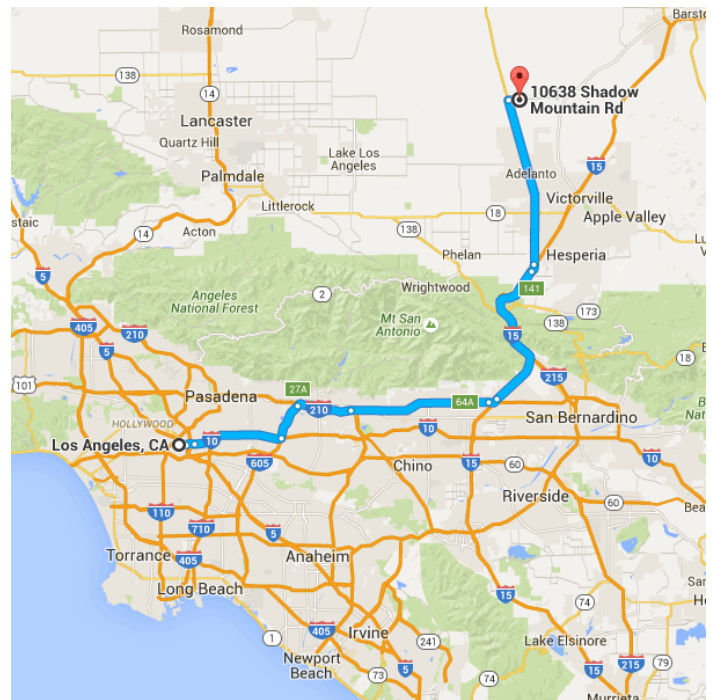
19.0 mi

➤ 12. Use the right 3 lanes to take exit 64A toward Barstow

1.4 mi

⤴ 13. Merge onto I-15 N

23.2 mi



- 14. Take exit 141 for US-395 toward Adelanto/Bishop

1.1 mi

Follow US-395 N to Shadow Mountain Rd

28 min (24.1 mi)

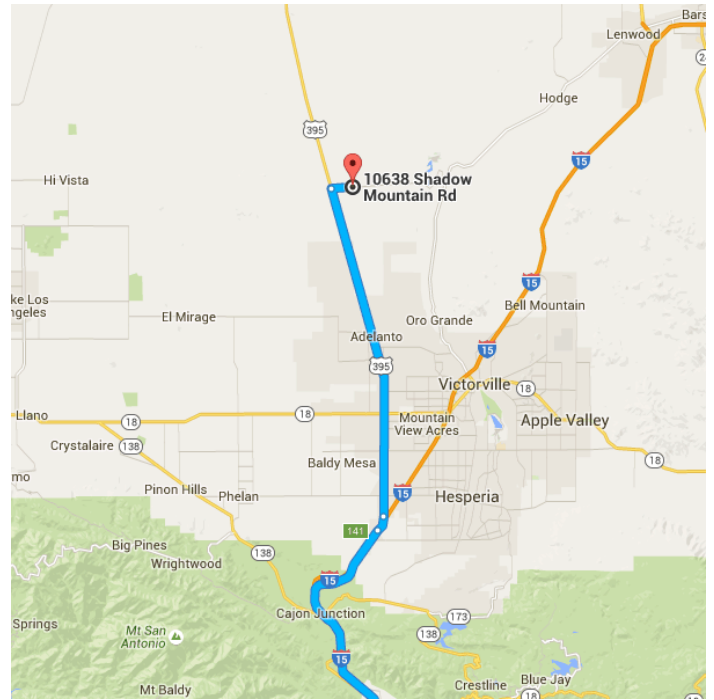
- 15. Continue onto US-395 N

22.7 mi

- 16. Turn right onto Shadow Mountain Rd

i Destination will be on the right

1.5 mi



10638 Shadow Mountain Rd

Helendale, CA 92342

