

Map data ©2016 Google, INEGI 10 mi

Orlando, FL

Get on I-4 E from W Anderson St

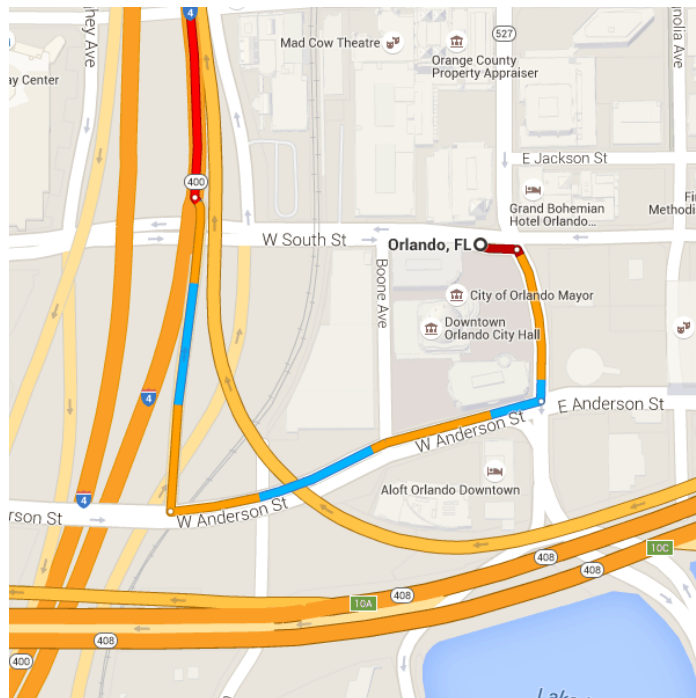
- 2 min (0.5 mi)
 - ↑ 1. Head east on W South St toward S Orange Ave

 108 ft
 - ↗ 2. Turn right onto S Orange Ave




 463 ft
 - ↗ 3. Turn right at the 1st cross street onto W Anderson St

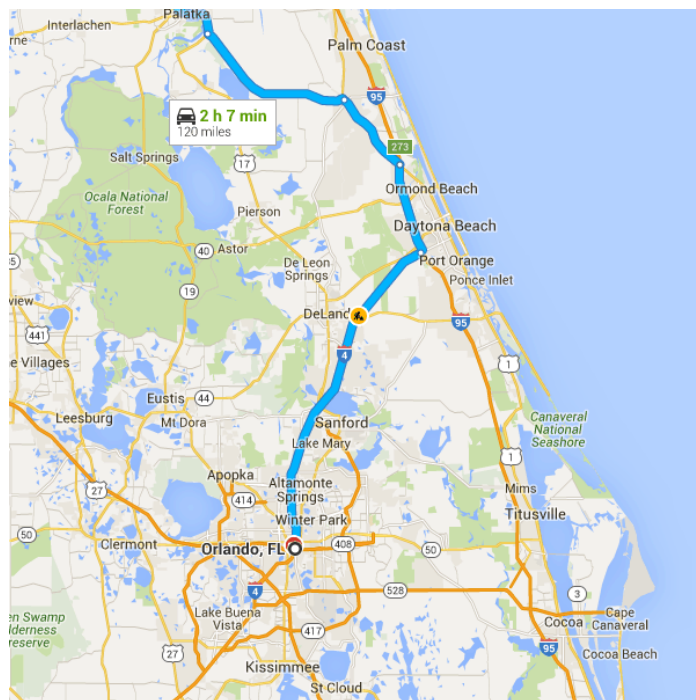
 0.2 mi
 - ↗ 4. Turn right to merge onto I-4 E

 0.2 mi





Continue on I-4 E to Volusia County. Take exit 273 from I-95 N

- 56 min (62.6 mi)
-  5. Merge onto I-4 E
- 48.9 mi
-  6. Use the left lane to merge onto I-95 N toward Jacksonville
- 13.4 mi
-  7. Take exit 273 for US-1 toward Ormond Beach/Bunnell
- 0.3 mi



Follow US-1 N, FL-100 W/FL-20 W and US-17 N to Lobster PI in Putnam County

- 1 h 5 min (56.4 mi)
-  8. Turn right onto US-1 N
- 12.5 mi
-  9. Turn right onto FL-100 W/FL-20 W
- 23.7 mi

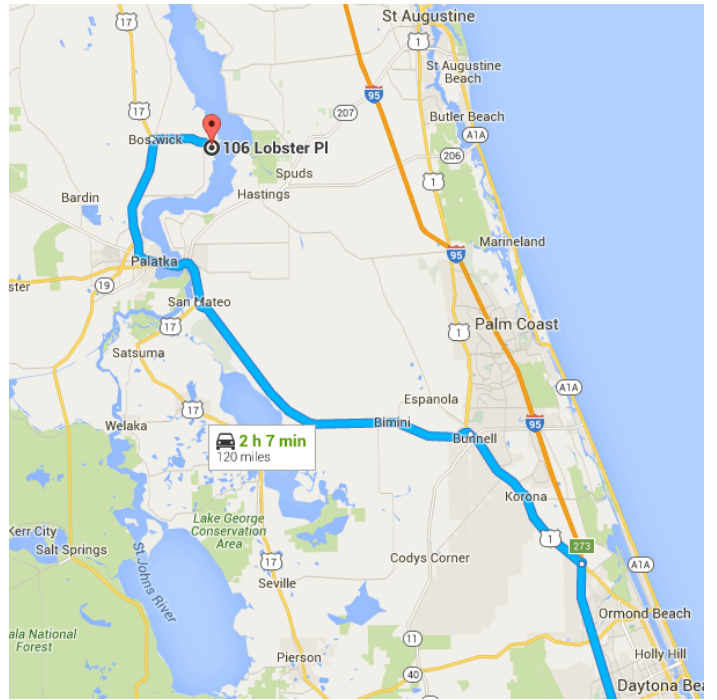
- 10. Slight right onto US-17 N

- 11. Turn right onto Palmetto Bluff Rd

- 12. Turn right onto Lobster Pl

 - 📘 Destination will be on the right

- 0.2 mi



106 Lobster Pl

Palatka, FL 32177

These directions are for planning purposes only. You may find that construction projects, traffic, weather, or other events may cause conditions to differ from the map results, and you should plan your route accordingly. You must obey all signs or notices regarding your route.