

Map data ©2016 Google, INEGI 5 mi

Orlando, FL

Get on FL-408 W

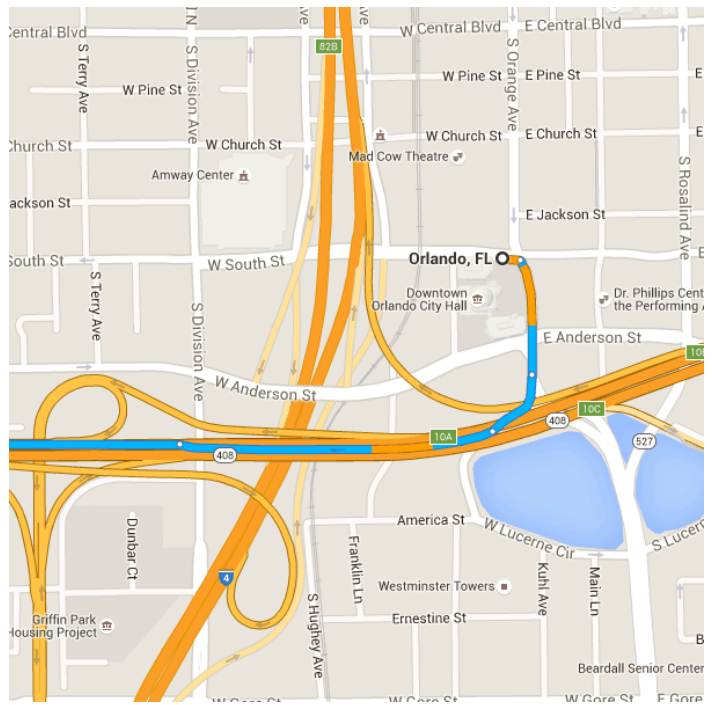
- 2 min (0.6 mi)

↑ 1. Head east on W South St toward S Orange Ave
- 108 ft

➤ 2. Turn right onto S Orange Ave
- 0.1 mi


➤ 3. Turn right onto N Lucerne Cir W
- 443 ft


⤴ 4. Use the right 2 lanes to take the Toll ramp
- 0.4 mi




Take Florida's Turnpike to US-301 N/S Main St in Wildwood. Take exit 304 from Florida's Turnpike

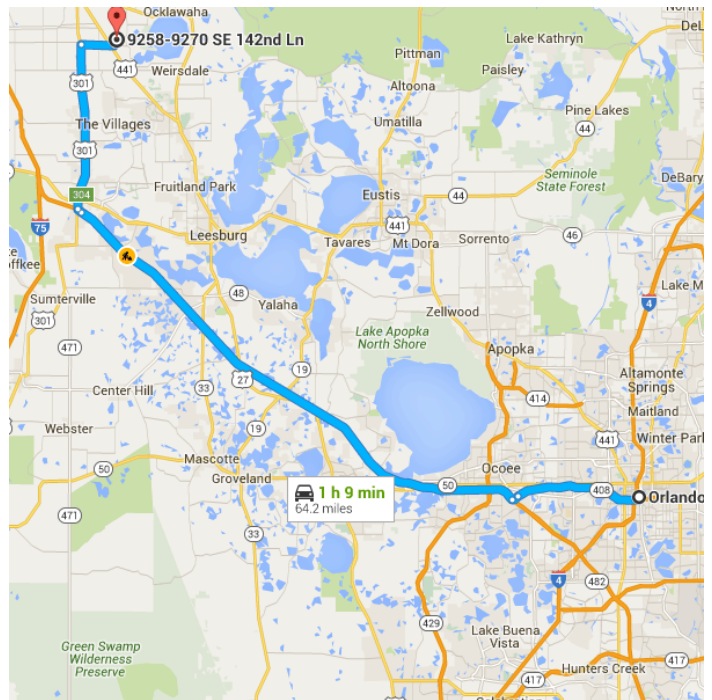
- 42 min (48.6 mi)

5. Merge onto FL-408 W
 Toll road
- 8.9 mi

6. Use the right 2 lanes to take the Florida's Turnpike N exit toward Ocala
 Toll road
- 0.6 mi


7. Merge onto Florida's Turnpike
 Toll road
- 38.9 mi

8. Take exit 304 for US-301 toward Wildwood
- 0.3 mi



Continue on US-301 N. Drive to SE 142nd Ln in Marion County

- 25 min (15.0 mi)

9. Turn right onto US-301 N/S Main St
 Continue to follow US-301 N
- 12.0 mi

- 10. Turn right onto SE 147th St/SE Sunset Harbor Rd

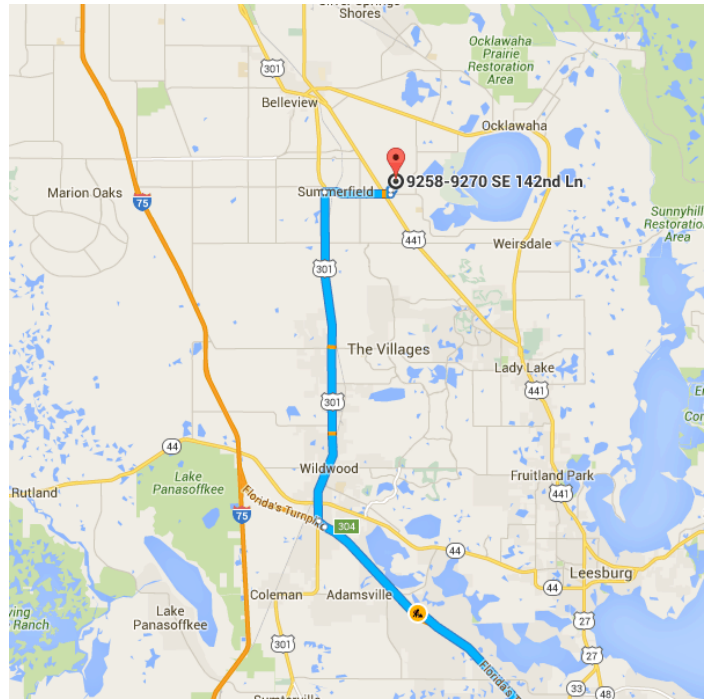
2.4 mi
- 11. Turn left onto SE 91st Ave

0.2 mi
- 12. Turn right at the 1st cross street onto SE 146th St

495 ft
- 13. Turn left onto SE 91st Terrace

0.3 mi
- 14. Turn right onto SE 142nd Ln
i Destination will be on the right

472 ft



9258-9270 SE 142nd Ln

Summerfield, FL 34491

These directions are for planning purposes only. You may find that construction projects, traffic, weather, or other events may cause conditions to differ from the map results, and you should plan your route accordingly. You must obey all signs or notices regarding your route.