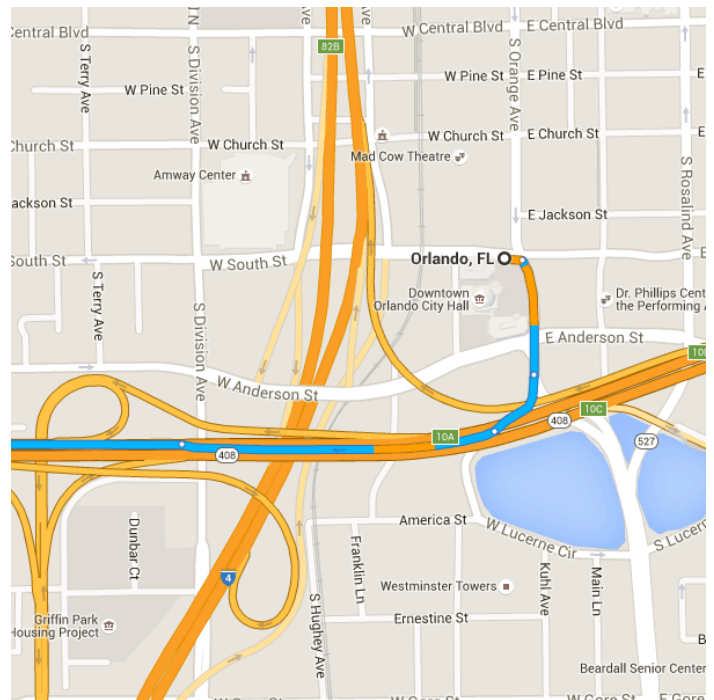


Map data ©2016 Google, INEGI 5 mi

Orlando, FL

Get on FL-408 W

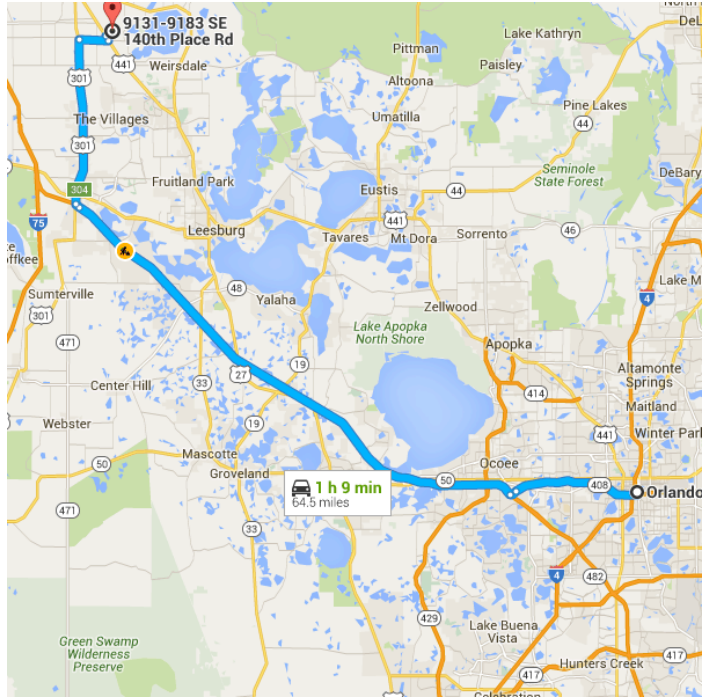
- 2 min (0.6 mi)
- ↑ 1. Head east on W South St toward S Orange Ave
- 108 ft
- ↘ 2. Turn right onto S Orange Ave
- 0.1 mi
- ↘ 3. Turn right onto N Lucerne Cir W
- 443 ft
- ↗ 4. Use the right 2 lanes to take the Toll ramp
- 0.4 mi



Take Florida's Turnpike to US-301 N/S Main St in Wildwood. Take exit 304 from Florida's Turnpike

42 min (48.6 mi)

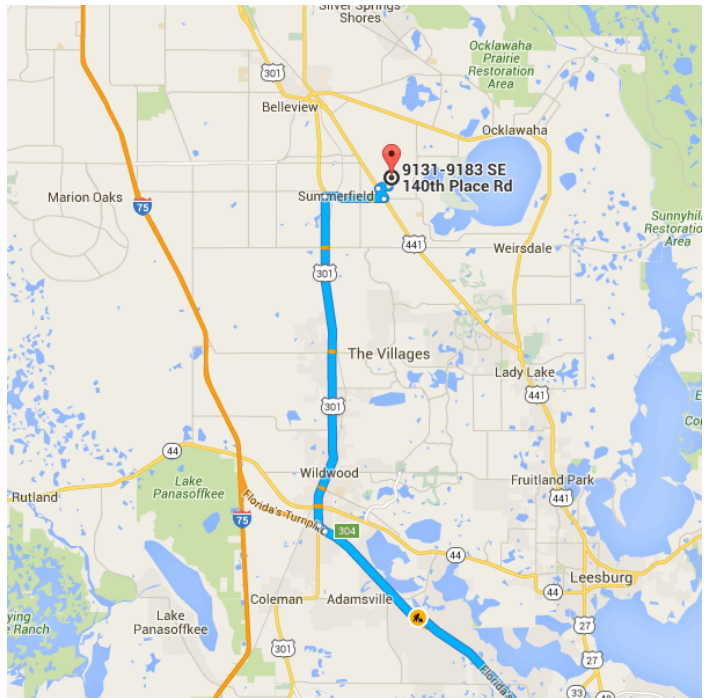
- 5. Merge onto FL-408 W
⚠ Toll road
- 6. Use the right 2 lanes to take the Florida's Turnpike N exit toward Ocala
⚠ Toll road
- 7. Merge onto Florida's Turnpike
⚠ Toll road
- 8. Take exit 304 for US-301 toward Wildwood



Continue on US-301 N. Drive to SE 140th Pl/SE 140th Place Rd in Marion County

25 min (15.3 mi)

- 9. Turn right onto US-301 N/S Main St
i Continue to follow US-301 N
- 10. Turn right onto SE 147th St/SE Sunset Harbor Rd
- 11. Turn left onto US-27 N/US-441 N
- 12. Turn right onto SE 143rd Ln
- 13. Turn left onto SE 90th Ct
- 14. Turn right onto SE 140th Pl/SE 140th Place Rd
i Destination will be on the left



9131-9183 SE 140th Place Rd

Summerfield, FL 34491

These directions are for planning purposes only. You may find that construction projects, traffic, weather, or other events may cause conditions to differ from the map

results, and you should plan your route accordingly. You must obey all signs or notices regarding your route.