

Map data ©2016 Google, INEGI 5 mi

Gainesville, FL

Get on I-75 S from S Main St and US-441 S

- 17 min (12.6 mi)

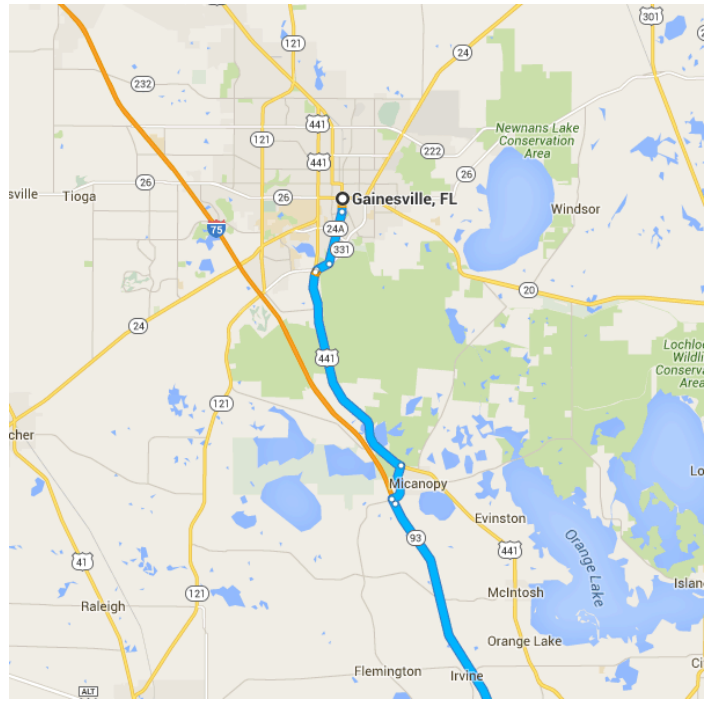
↑ 1. Head south on S Main St toward SW 1 Ave/SW 1st Ave
- 0.5 mi

📍 2. At the traffic circle, take the 3rd exit and stay on S Main St
- 1.9 mi

↗ 3. Turn right onto FL-331 S/SW Williston Rd
- 0.5 mi

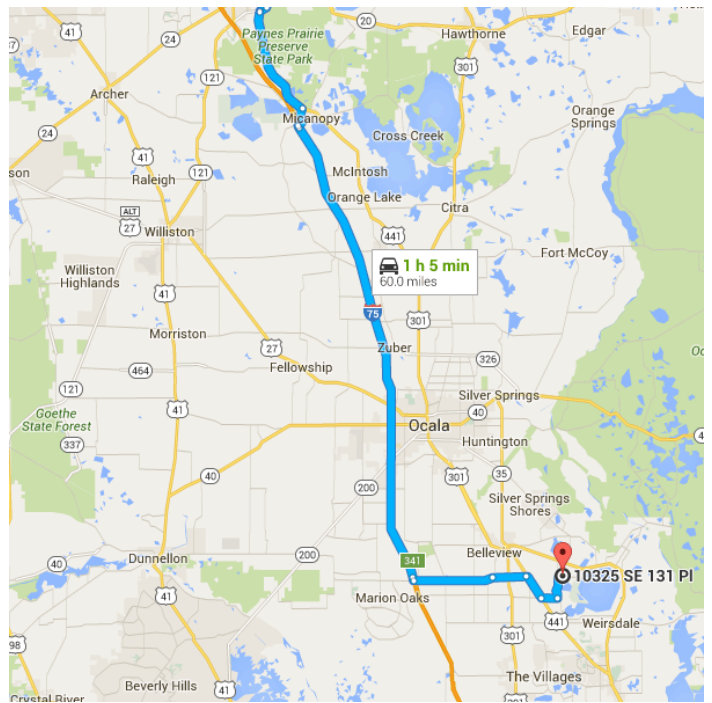
↖ 4. Turn left toward US-441 S
- 0.1 mi

- 5. Slight left onto US-441 S
_____ 8.0 mi
- 6. Turn right onto Co Rd 234
_____ 1.4 mi
- 7. Turn left to merge onto I-75 S
_____ 0.2 mi



Follow I-75 S to SW County Hwy 484 in Marion County. Take exit 341 from I-75 S

- 8. Merge onto I-75 S
_____ 28 min (34.1 mi)
- 9. Take exit 341 for Marion County 484 toward Belleview/Dunnellon
_____ 33.9 mi
- _____ 0.2 mi

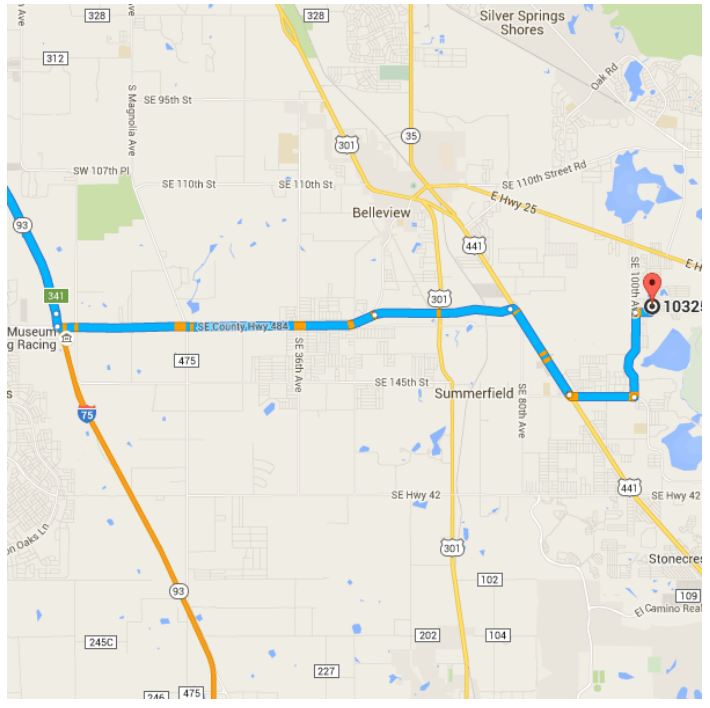


Continue on SW County Hwy 484. Take SE 132nd St Rd and US-27 S/US-441 S to SE 131 PI

- _____ 21 min (13.3 mi)
- 10. Use the left 2 lanes to turn left onto SW County Hwy 484 (signs for Belleview)
_____ 5.8 mi

- ↑ 11. Continue onto SE 132nd St Rd
_____ 2.4 mi
- ↘ 12. Turn right onto US-27 S/US-441 S
_____ 1.9 mi
- ↙ 13. Turn left onto SE 147th Pl/SE Sunset Harbor Rd
_____ 1.2 mi
- ↙ 14. Turn left onto SE 100th Ave
_____ 1.6 mi
- ↘ 15. Turn right onto SE 132nd Pl
_____ 0.3 mi
- ↙ 16. Turn left onto SE 102nd Terrace
_____ 0.1 mi
- ↘ 17. Turn right onto SE 131 Pl
_____ 249 ft

 Destination will be on the left



10325 SE 131 PI

Ocklawaha, FL 32179

