

Map data ©2016 Google, INEGI 10 mi

Odessa, TX

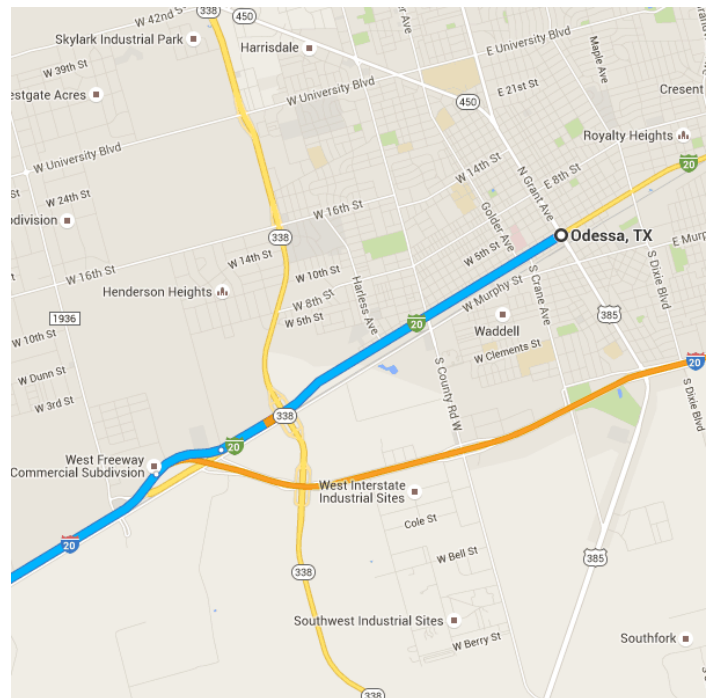
Get on I-20 W in West Odessa

- 6 min (4.1 mi)

↑ 1. Head southwest on I-20BUS W/W 2nd St toward N Grant Ave

i Continue to follow I-20BUS W
- 3.5 mi

↗ 2. Use the right lane to take the Interstate 20 W ramp
- 0.6 mi



Follow I-20 W and I-10 W to Hudspeth County. Take exit 129 from I-10 W

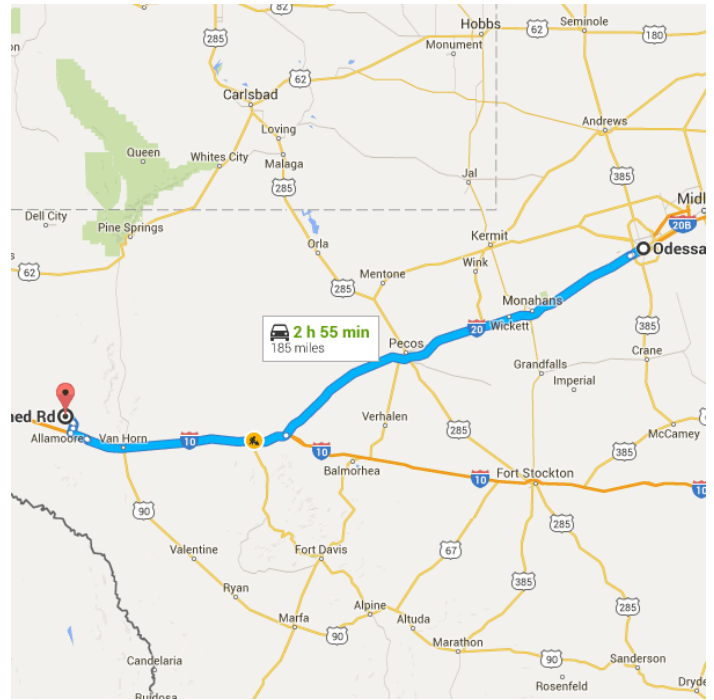
2 h 18 min (169 mi)

- ↑ 3. Merge onto I-20 W

 112 mi
- ↑ 4. Merge onto I-10 W

 56.8 mi
- ↘ 5. Take exit 129 toward Allamore/Hot Wells

 0.3 mi



Drive to your destination

- 32 min (11.2 mi)
- ↑ 6. Continue straight

 0.3 mi
- ↘ 7. Keep right

 4.6 mi
- ↘ 8. Turn right

 1.3 mi
- ↑ 9. Continue straight

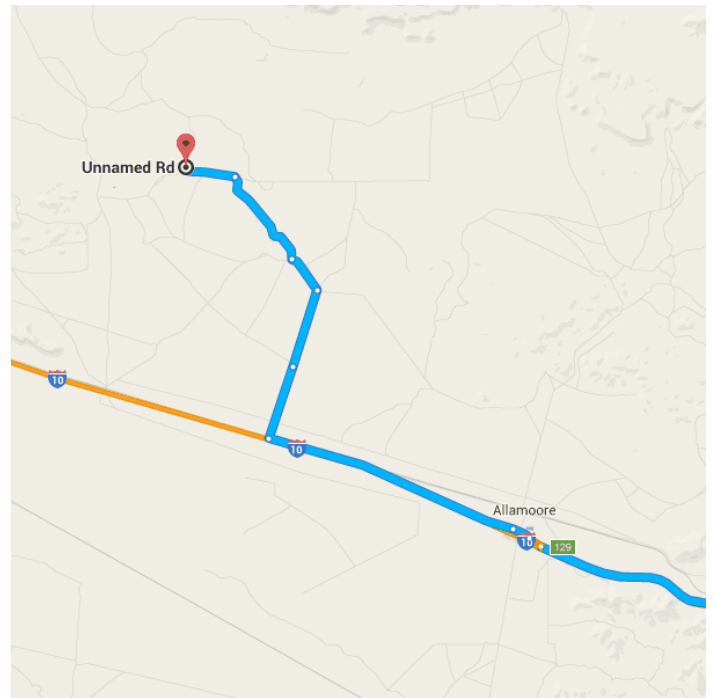
 1.4 mi
- ↙ 10. Turn left

 0.7 mi
- ↘ 11. Turn right

 1.9 mi
- ↙ 12. Slight left

 0.8 mi
- ↘ 13. Turn right
i Destination will be on the left

 0.1 mi



Unnamed Rd

Texas

These directions are for planning purposes only. You may find that construction

projects, traffic, weather, or other events may cause conditions to differ from the map results, and you should plan your route accordingly. You must obey all signs or notices regarding your route.

