

Map data ©2016 Google, INEGI 5 mi

## Houston, TX

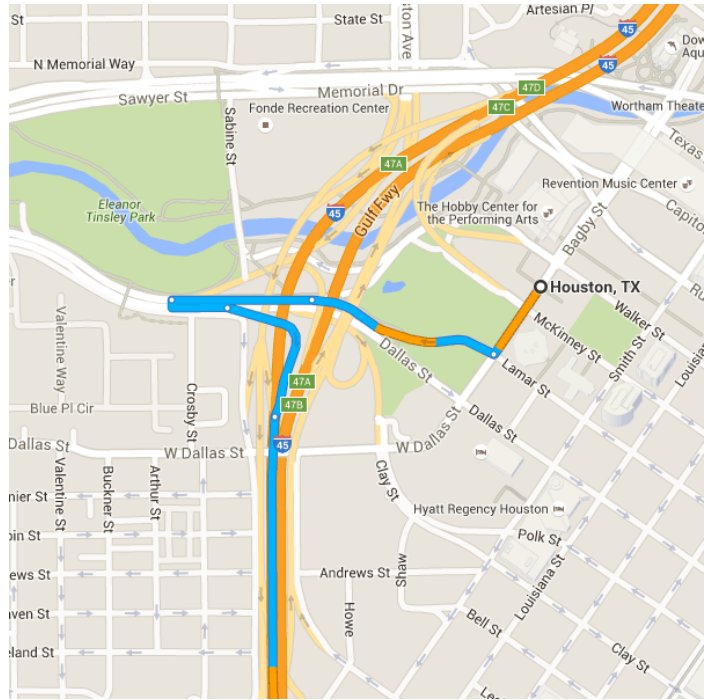
### Get on I-45 S from Lamar St and Allen Pkwy

3 min (0.7 mi)

- ↑ 1. Head southwest on Bagby St toward McKinney St  
482 ft
- 2. Turn right at the 2nd cross street onto Lamar St  
0.2 mi
- ↑ 3. Continue onto Allen Pkwy  
0.2 mi
- ↻ 4. Make a U-turn  
⚠ Partial restricted usage road  
367 ft

- 5. Use the right lane to take the ramp onto I-45 S

0.2 mi



**Follow TX-288 S to County Rd 45 in Brazoria County**

- 6. Merge onto I-45 S

35 min (37.0 mi)

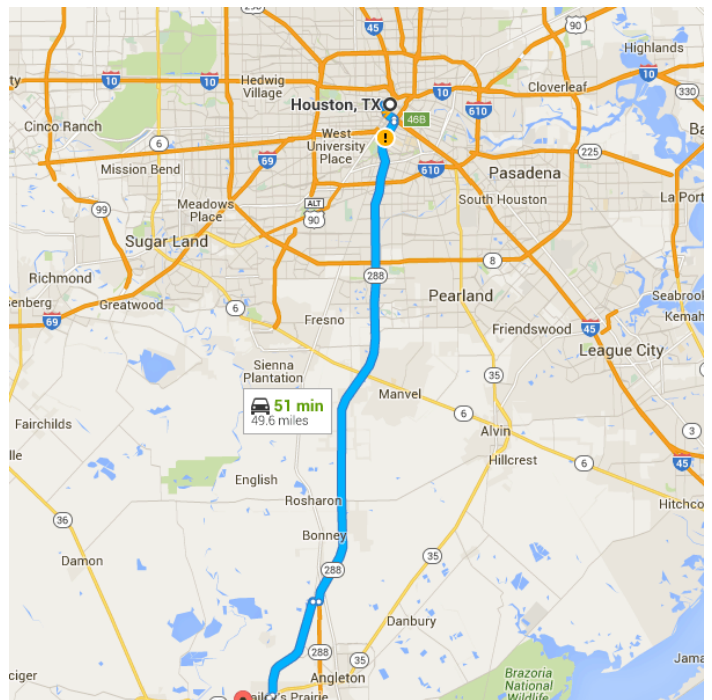
- 7. Use the right 2 lanes to take exit 46B for US 59 S toward Texas 288 S/Lake Jackson/Freeport/Victoria

1.2 mi

- 8. Continue onto TX-288 S

0.3 mi

35.6 mi



**Take FM521 S and Britt Bailey Blvd to Longhorn Trail**

- 9. Turn right onto County Rd 45

14 min (11.9 mi)

- 10. Turn left onto FM521 S

0.5 mi

7.7 mi

- 11. Turn right onto Jimmy Phillips Blvd  


---

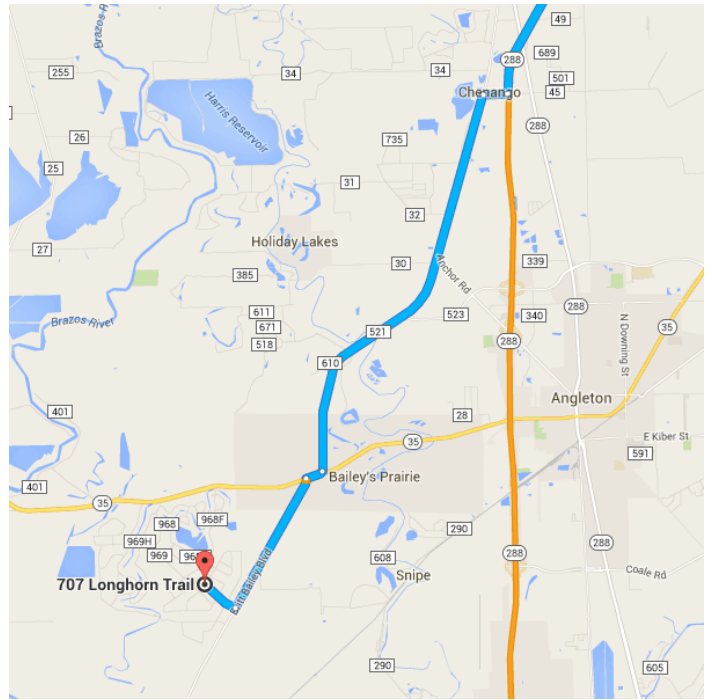
0.3 mi
- 12. Turn left onto Britt Bailey Blvd  


---

2.7 mi
- 13. Turn right onto Britt Bailey Blvd/Longhorn Trail  
  - Continue to follow Longhorn Trail
  - Destination will be on the left

---

0.7 mi



## 707 Longhorn Trail

Angleton, TX 77515

