

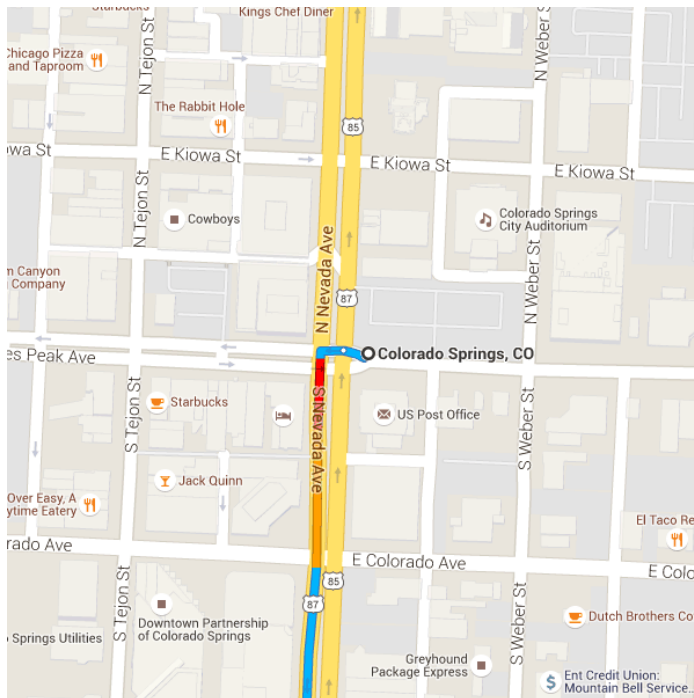
Map data ©2016 Google 20 mi

## Colorado Springs, CO

- ↑ 1. Head northwest on E Pikes Peak Ave toward S Nevada Ave  

---

3 s (59 ft)



## Follow I-25 S and US-160 W to CO-15 in Conejos County

- 2 h 50 min (179 mi)
- ↶ 2. Turn left at the 1st cross street onto S Nevada Ave
 

1.3 mi
- ⤴ 3. Turn left to merge onto I-25 S
 

89.9 mi
- ↘ 4. Take exit 50 for U.S. 160 W
 

0.2 mi
- ↶ 5. Turn left onto US-160 W
 

0.9 mi
- ↶ 6. Turn left onto US-160 W/Main St
 

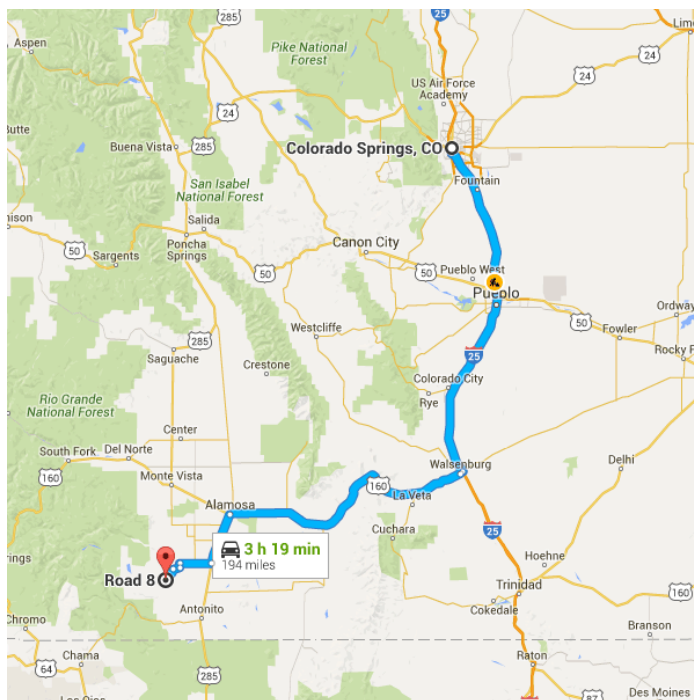
0.1 mi
- ↘ 7. Turn right at the 2nd cross street onto US-160 W/W 7th St
 

72.4 mi

i Continue to follow US-160 W
- ↶ 8. Turn left onto US-285 S/West Ave
 

13.7 mi

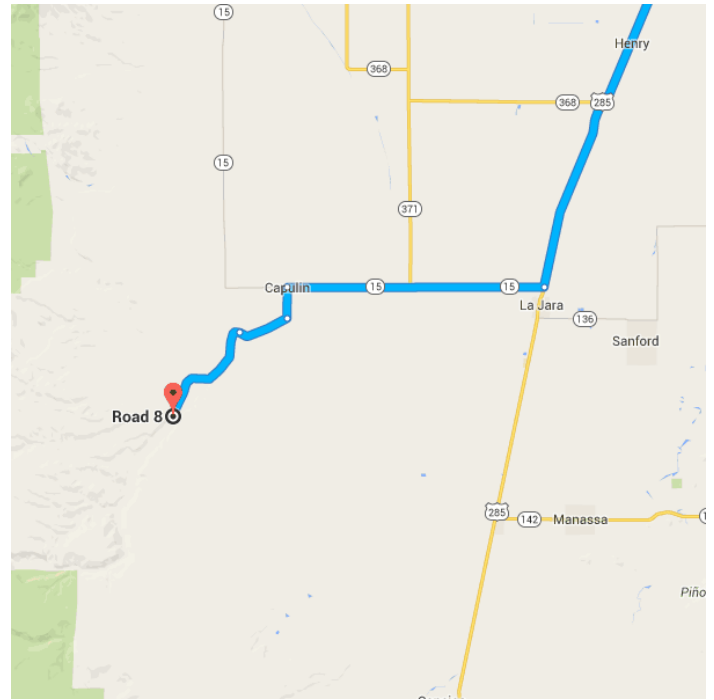
i Continue to follow US-285 S



## Continue on CO-15. Drive to Rd 8

28 min (15.1 mi)

- 9. Turn right onto CO-15  
\_\_\_\_\_ 8.4 mi
  - 10. Turn left onto Co Rd 8  
\_\_\_\_\_ 1.0 mi
  - 11. Turn right at County Rd W  
\_\_\_\_\_ 1.7 mi
  - ⬆ 12. Continue onto Rd 8  
\_\_\_\_\_ 4.0 mi
- 📘 Destination will be on the left



## Road 8

Antonito, CO 81120

