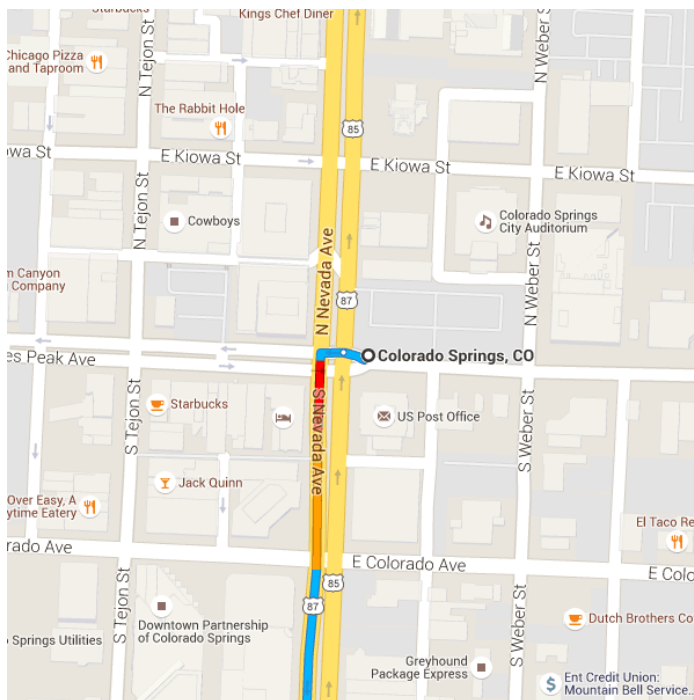


Map data ©2016 Google 20 mi

Colorado Springs, CO

- ↑ 1. Head northwest on E Pikes Peak Ave toward S Nevada Ave
-
- 3 s (59 ft)



Follow I-25 S and US-160 W to CO-15 in Conejos County

- 2 h 50 min (179 mi)
- ↩ 2. Turn left at the 1st cross street onto S Nevada Ave

1.3 mi
- ⤴ 3. Turn left to merge onto I-25 S

89.9 mi
- ↘ 4. Take exit 50 for U.S. 160 W

0.2 mi
- ↩ 5. Turn left onto US-160 W

0.9 mi
- ↩ 6. Turn left onto US-160 W/Main St

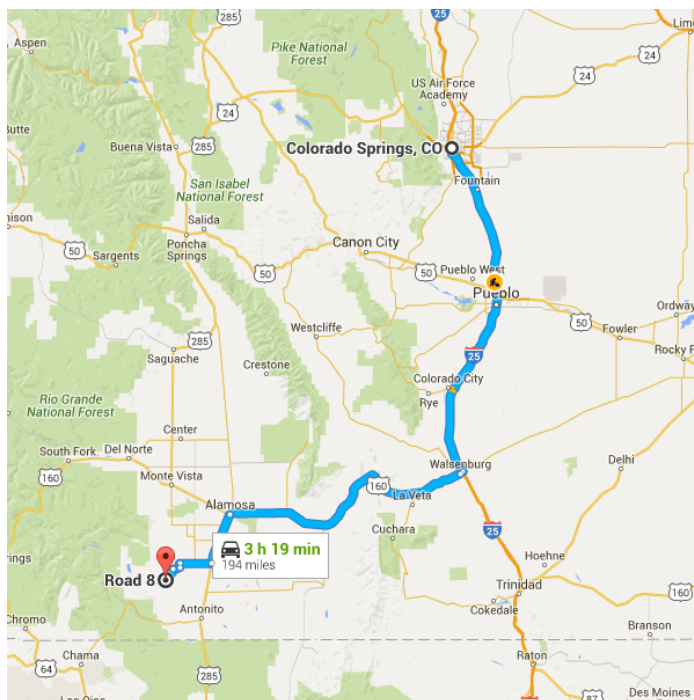
0.1 mi
- ↘ 7. Turn right at the 2nd cross street onto US-160 W/W 7th St

72.4 mi

i Continue to follow US-160 W
- ↩ 8. Turn left onto US-285 S/West Ave

13.7 mi

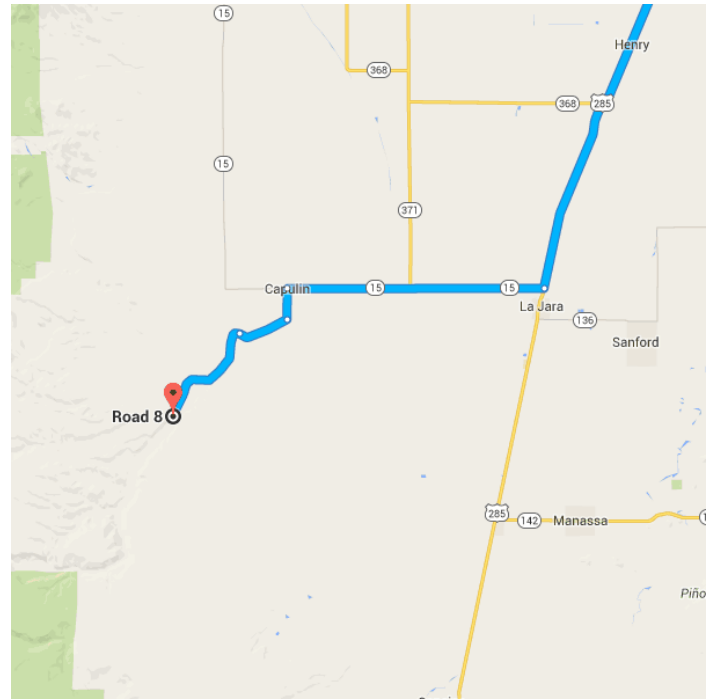
i Continue to follow US-285 S



Continue on CO-15. Drive to Rd 8

28 min (15.0 mi)

- 9. Turn right onto CO-15
_____ 8.4 mi
- 10. Turn left onto Co Rd 8
_____ 1.0 mi
- 11. Turn right at County Rd W
_____ 1.7 mi
- 12. Continue onto Rd 8
 i Destination will be on the left
_____ 3.9 mi



Road 8

Antonito, CO 81120

