

Map data ©2016 Google, INEGI 5 mi

## Gainesville, FL

### Get on I-75 S from S Main St and US-441 S

- 17 min (12.6 mi)

↑ 1. Head south on S Main St toward SW 1 Ave/SW 1st Ave
- 0.5 mi

📍 2. At the traffic circle, take the 3rd exit and stay on S Main St
- 1.9 mi

↗ 3. Turn right onto FL-331 S/SW Williston Rd
- 0.5 mi

↖ 4. Turn left toward US-441 S
- 0.1 mi

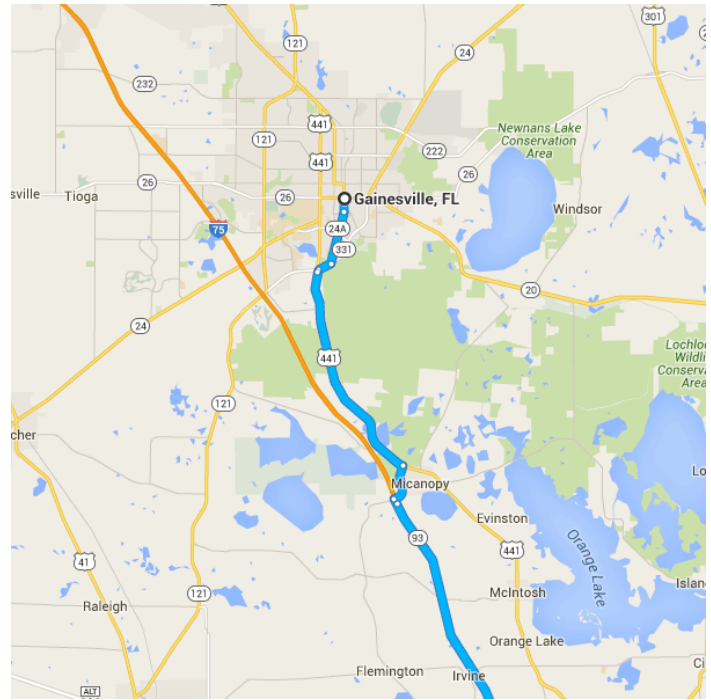
↙ 5. Slight left onto US-441 S
- 8.0 mi

➤ 6. Turn right onto Co Rd 234

\_\_\_\_\_ 1.4 mi

⤴ 7. Turn left to merge onto I-75 S

\_\_\_\_\_ 0.2 mi



**Follow I-75 S to SW County Hwy 484 in Marion County. Take exit 341 from I-75 S**

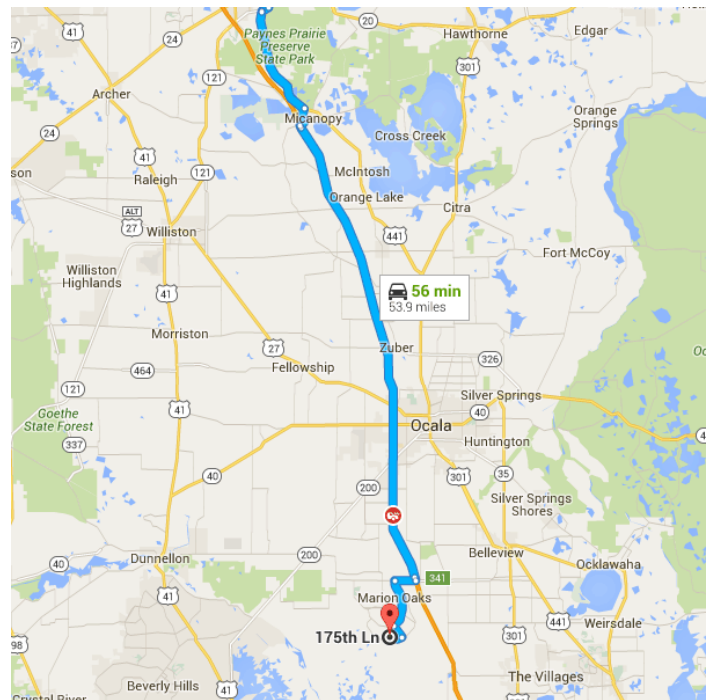
\_\_\_\_\_ 28 min (34.1 mi)

⤴ 8. Merge onto I-75 S

\_\_\_\_\_ 33.9 mi

➤ 9. Take exit 341 for Marion County 484 toward Belleview/Dunnellon

\_\_\_\_\_ 0.2 mi



**Continue on SW County Hwy 484. Take Marion Oaks Blvd to 175th Ln**

\_\_\_\_\_ 12 min (7.2 mi)

➤ 10. Turn right onto SW County Hwy 484 (signs for Dunnellon)

\_\_\_\_\_ 1.5 mi

- 11. Turn left onto Marion Oaks Blvd
 

3.6 mi
- 12. Turn left onto 36th Avenue Rd
 

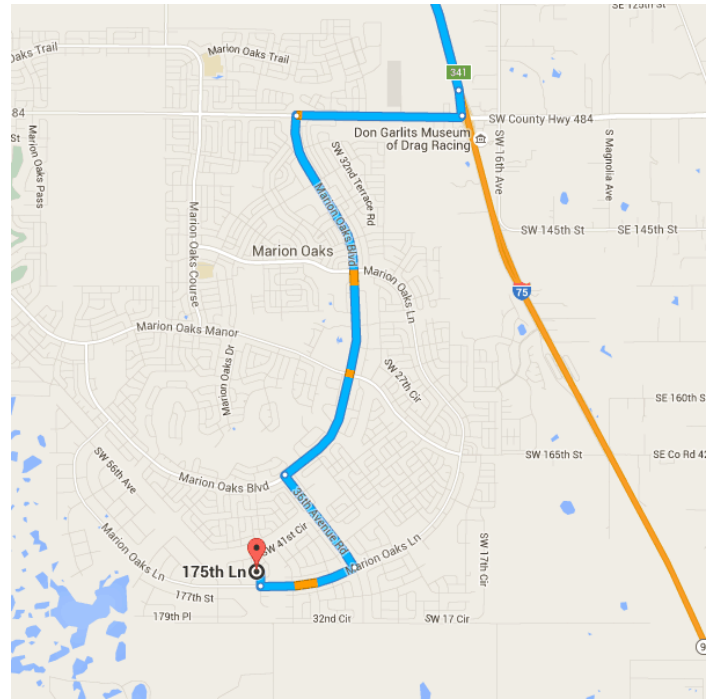
1.0 mi
- 13. Turn right onto Marion Oaks Ln
 

0.9 mi
- 14. Turn right onto SW 39th Ct
 

0.1 mi
- 15. Turn left onto 175th Ln
 

200 ft

i Destination will be on the right



## 175th Ln

Ocala, FL 34473

